

Logbook

SNOW BEAR (HALLBERG RASSY 40)

SKIPPER: STEVE BRADLEY

WEDNESDAY 1 JUNE 2022 -

TUESDAY 4 OCTOBER 2022

2022 SNOW BEAR LOG

ENGLAND, WALES, SCOTLAND, NORTHERN IRELAND

Steve Bradley, Nigel Spencer and Rick Martin



Inner Seas off the West Coast of Scotland

North Sea

Glasgow

Northumberland National Park

Newcastle upon Tyne

Belfast

Lake District National Park

North York Moors National Park

UNITED KINGDOM

Leeds

Irish Sea

Liverpool

Sheffield

IRELAND

Dublin

Galway

Limerick

ENGLAND

Birmingham

Northampton

WALES

Bannau Brycheiniog National Park

Cardiff

London

Carrauntoohil

Cork

Waterford

The Hague

Guildford

Antwerp

Southampton

Brussels

Brighton

Lille

-38 m

Plymouth

English Channel

Amiens

Le Havre

Rouen

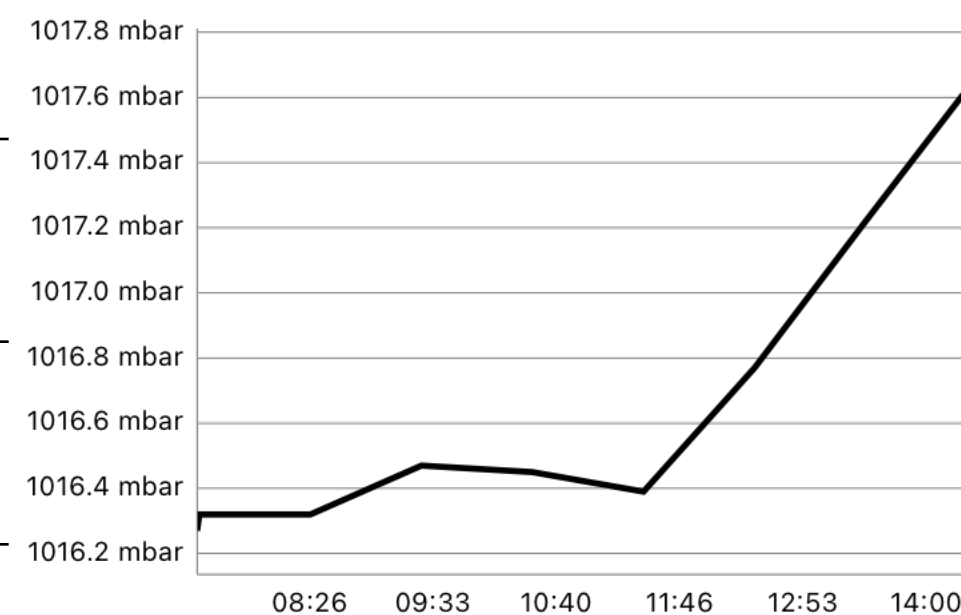
Reims

Apple Maps

DATE Wednesday 1 June 2022

FROM 50° 47.963' N 001° 07.21' W
0.5 nm north of Haslar Marina; English Channel; Atlantic

TO 50° 39.968' N 001° 34.23' W
0.8 nm ENE of The Needles Lighthouse; English Channel; Atlantic



TIME	STATUS	WIND			CURRENT		WEATHER			COURSE		NAUTICAL MILES			POSITION
		DIR.	KN	SEA-COND.	DIR.	KN	GENERAL	MBAR	MM	COG	SOG	SAIL	MOTORI	LOG	
07:25	⚓	286°	3	1	---	-	☁	1016.3	-	000°	0.0 kn	0.0	0.0	0.0	50° 47.963' N 001° 07.21' W
07:26	⚓	276°	3	1	000°	0.10	☁	1016.3	-	000°	0.1 kn	0.0	0.0	0.0	50° 47.962' N 001° 07.209' W
08:26	⚓	191°	3	1	---	-	☁	1016.3	-	000°	0.0 kn	0.0	0.0	0.0	50° 47.963' N 001° 07.209' W
09:27	⚓	235°	5	1	000°	0.10	☁	1016.5	-	000°	0.1 kn	0.0	0.0	0.0	50° 47.963' N 001° 07.21' W
10:27	⚓	230°	1	1	000°	0.10	☁	1016.5	-	000°	0.1 kn	0.0	0.0	0.0	50° 47.959' N 001° 07.217' W
11:27	🚤	174°	12	1	035°	0.16	☁	1016.4	-	157°	6.3 kn	0.0	0.0	0.4	50° 47.685' N 001° 06.889' W
12:27	🚤	257°	20	1	287°	0.81	☁	1016.8	-	276°	8.0 kn	0.0	6.2	6.5	50° 46.16' N 001° 16.335' W
13:27	🚤	222°	25	2	235°	2.9	☁	1017.2	0.30	240°	9.2 kn	0.0	15.0	15.3	50° 43.461' N 001° 29.531' W
14:19	⚓	351°	9	2	003°	0.30	☁	1017.6	0.20	002°	0.3 kn	0.0	19.6	19.9	50° 39.968' N 001° 34.23' W
Day sum												0.0	19.6	19.9	
Prev. day												0.0	0.0	0.0	
Total												0.0	19.6	19.9	


FRESHWATER	100%	0%	0%	BILGE	-
BATTERY	13 V	13 V	13 V	COOLING WATER	-
FUEL	100%	100%		OIL LEVEL	-
WATER TEMPERATURE	14°C <-> 15°C			SAIL	-
AIR TEMPERATURE	11°C <-> 17°C			LIGHTS	-
ENGINE OPERATING HRS	-	-	-	SEAWATER FILTER	-

DATE Wednesday 1 June 2022

07:25: Positioning

07:26: Maintenance

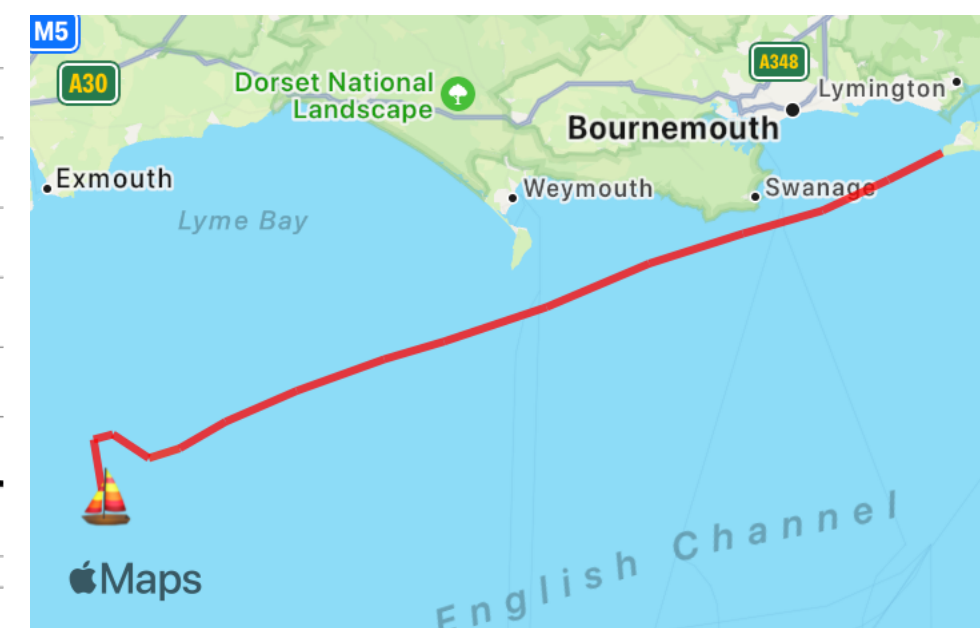
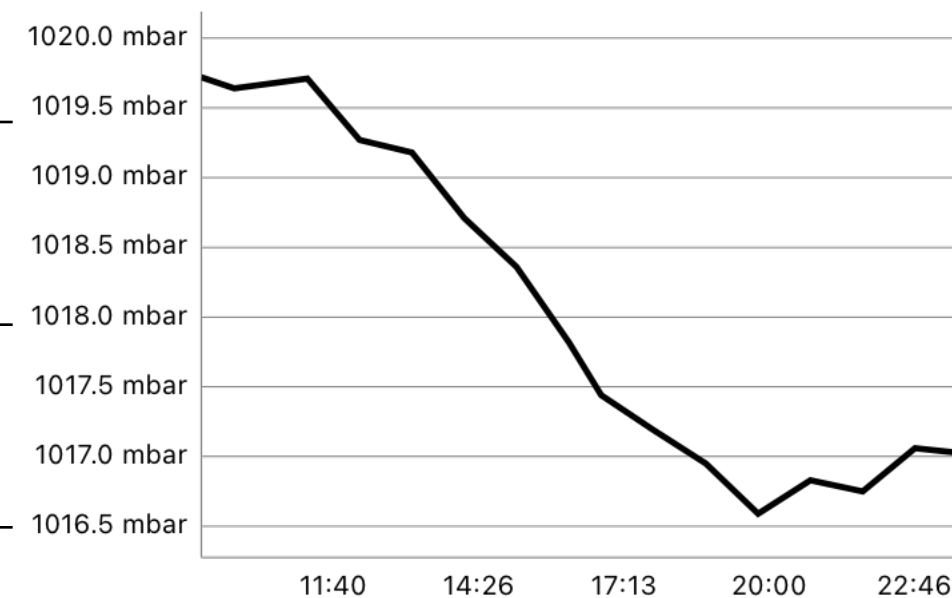
14:19: Cast off and anchored



DATE Thursday 2 June 2022





FROM 50° 39.958' N 001° 34.271' W
0.8 nm ENE of The Needles Lighthouse; English Channel;

TO 50° 13.381' N 003° 18.036' W
12.7 nm SE of Light Berry Head; English Channel; Atlantic Ocean



TIME	STATUS	WIND		SEA-COND.	CURRENT		WEATHER			COURSE		NAUTICAL MILES			POSITION	
		DIR.	KN		DIR.	KN	GENERAL	MBAR	MM	COG	SOG	SAIL	MOTORI	LOG		
09:08	⚓	005°	8	2	000°	0.10	☀️	☁️	1019.7	-	000°	0.1 kn	0.0	0.0	0.0	50° 39.958' N 001° 34.271' W
09:46	🚢	125°	9	2	075°	1.3	☀️	☁️	1019.6	-	251°	4.7 kn	0.0	0.0	4.8	50° 37.838' N 001° 40.903' W
11:09	🚢	114°	11	2	093°	2.0	☀️	☁️	1019.7	-	256°	5.0 kn	0.0	0.0	4.8	50° 37.826' N 001° 40.963' W
12:09	🚢	100°	10	2	025°	0.71	☀️	☁️	1019.3	-	254°	6.1 kn	5.7	0.0	10.5	50° 35.431' N 001° 49.079' W
13:09	🚢	121°	11	2	247°	0.75	☀️	☁️	1019.2	-	256°	7.0 kn	12.2	0.0	17.0	50° 33.635' N 001° 58.895' W
14:09	🚢	108°	11	2	284°	2.1	☀️	☁️	1018.7	-	250°	8.7 kn	20.0	0.0	24.8	50° 31.285' N 002° 10.495' W
15:09	🚢	112°	9	2	256°	2.6	☀️	☁️	1018.4	-	249°	8.9 kn	28.8	0.0	33.5	50° 27.876' N 002° 23.15' W
16:09	🚢	098°	10	2	304°	1.1	☀️	☁️	1017.8	-	250°	7.9 kn	37.3	0.0	42.1	50° 25.174' N 002° 35.819' W
16:47	🚢	080°	6	2	351°	1.1	☀️	☁️	1017.4	-	258°	7.8 kn	42.3	0.0	47.0	50° 23.782' N 002° 43.216' W
17:47	🚢	114°	10	2	005°	1.3	☀️	☁️	1017.2	-	243°	7.0 kn	49.6	0.0	54.4	50° 21.3' N 002° 54.027' W
18:47	🚢	110°	6	-	019°	1.5	☀️	☁️	1017.0	-	242°	5.3 kn	55.7	0.0	60.5	50° 18.873' N 003° 02.803' W
19:47	🚢	088°	5	2	031°	1.1	☀️	☁️	1016.6	-	233°	3.4 kn	59.9	0.0	64.7	50° 16.778' N 003° 08.473' W
20:47	🚢	034°	6	2	051°	0.87	☀️	☁️	1016.8	-	282°	2.9 kn	62.5	0.0	67.3	50° 16.011' N 003° 12.287' W
21:47	🚢	068°	5	2	058°	1.3	☀️	☁️	1016.8	-	317°	4.0 kn	65.9	0.0	70.7	50° 17.883' N 003° 16.725' W

DATE Thursday 2 June 2022

TIME	STATUS	WIND		SEA-COND.	CURRENT		WEATHER			COURSE		NAUTICAL MILES			POSITION
		DIR.	KN		DIR.	KN	GENERAL	MBAR	MM	COG	SOG	SAIL	MOTORI	LOG	
22:47		044°	5	2	054°	1.2		1017.1	-	172°	3.8 kn	67.5	NG 0.0	72.2	50° 17.479' N 003° 19.103' W
23:47		048°	5	2	033°	0.50		1017.0	-	169°	3.9 kn	71.6	0.0	76.4	50° 13.381' N 003° 18.036' W
Day sum												71.6	0.0	76.4	
Prev. day												0.0	19.6	19.9	
Total												71.6	19.6	96.3	

FRESHWATER	92%	0%	0%	BILGE	-
BATTERY	13 V	13 V	13 V	COOLING WATER	-
FUEL	100%	100%		OIL LEVEL	-
WATER TEMPERATURE	13°C <-> 14°C			SAIL	-
AIR TEMPERATURE	13°C <-> 19°C			LIGHTS	-
ENGINE OPERATING HRS	1	-	-	SEAWATER FILTER	-

DATE Thursday 2 June 2022

09:08: Maintenance. Engine checks and charging- running one hour with inverter

09:46: Anchor aweigh and sails set

16:47: Positioning



DATE Thursday 2 June 2022



19:47



21:47



22:47



23:47

DATE Friday 3 June 2022





FROM 50° 10.346' N 003° 18.966' W
12.9 nm ESE of Light Start Point; English Channel; Atlantic

TO 50° 07.135' N 005° 28.939' W
5.4 nm NE of Light Tata Du; English Channel; Atlantic Ocean



TIME	STATUS	WIND		SEA-COND.	CURRENT		WEATHER			COURSE		NAUTICAL MILES			POSITION	
		DIR.	KN		DIR.	KN	GENERAL	MBAR	MM	COG	SOG	SAIL	MOTORI	LOG		
00:47		350°	7	2	148°	0.54			1016.8	-	245°	5.2 kn	3.1	^{NG} 0.0	3.1	50° 10.346' N 003° 18.966' W
01:47		007°	6	3	220°	1.6			1016.4	-	251°	5.7 kn	8.6	0.0	8.6	50° 08.775' N 003° 27.183' W
02:47		339°	12	-	207°	0.87			1015.8	-	262°	8.4 kn	15.6	0.0	15.6	50° 06.484' N 003° 37.443' W
03:47		338°	11	3	211°	1.8			1015.3	-	284°	7.7 kn	23.8	0.0	23.8	50° 06.647' N 003° 50.183' W
04:47		332°	11	3	212°	0.87			1015.4	-	278°	7.2 kn	30.7	0.0	30.7	50° 08.496' N 004° 00.537' W
05:47		345°	8	1	175°	0.83			1015.4	-	278°	5.3 kn	36.8	0.0	36.8	50° 09.569' N 004° 09.792' W
06:47		---°	-	-	---	-			1015.4	-	280°	6.7 kn	42.4	0.0	42.4	50° 09.902' N 004° 18.495' W
07:47		---°	-	-	---	-			1015.7	-	264°	4.1 kn	48.3	0.0	48.3	50° 09.274' N 004° 27.687' W
08:47		---°	-	-	---	-			1015.3	-	252°	5.4 kn	53.1	0.0	53.1	50° 07.732' N 004° 34.751' W
09:47		---°	-	-	---	-			1015.5	-	240°	2.6 kn	57.7	0.0	57.7	50° 06.443' N 004° 41.634' W
10:47		---°	-	-	---	-			1014.4	-	270°	1.5 kn	59.6	0.0	59.6	50° 05.797' N 004° 44.373' W
11:04		---°	-	-	---	-			1015.6	-	248°	6.0 kn	60.3	0.0	60.3	50° 05.541' N 004° 45.353' W
12:04		215°	6	2	033°	0.60			1015.6	-	243°	7.4 kn	60.3	6.9	67.2	50° 02.351' N 004° 54.917' W
13:04		177°	3	2	319°	0.68			1015.6	-	245°	8.0 kn	60.3	17.5	77.8	49° 56.97' N 005° 09.009' W
14:04		333°	13	2	168°	1.4			1015.4	-	320°	6.2 kn	60.3	21.9	82.2	49° 57.544' N 005° 15.712' W
14:38		328°	21	3	202°	0.72			1015.4	-	314°	6.6 kn	60.3	25.7	86.0	50° 00.719' N 005° 18.927' W

DATE Friday 3 June 2022

TIME	STATUS	WIND		SEA-COND.	CURRENT		WEATHER			COURSE		NAUTICAL MILES			POSITION
		DIR.	KN		DIR.	KN	GENERAL	MBAR	MM	COG	SOG	SAIL	MOTORI	LOG	
15:38		323°	24	3	197°	1.6		1015.2	-	303°	6.6 kn	60.3	32.5 ^{NG}	92.8	50° 05.5' N 005° 26.408' W
17:14		---°	-	-	---	-		1015.2	-	110°	0.4 kn	60.3	34.8	95.1	50° 07.135' N 005° 28.939' W
Day sum												60.3	34.8	95.1	
Prev. day												71.6	19.6	96.3	
Total												131.9	54.4	191.4	

FRESHWATER	92%	0%	0%	BILGE	-
BATTERY	13 V	13 V	13 V	COOLING WATER	-
FUEL	100%	100%		OIL LEVEL	-
WATER TEMPERATURE	13°C <-> 15°C			SAIL	-
AIR TEMPERATURE	10°C <-> 19°C			LIGHTS	-
ENGINE OPERATING HRS	9.2	-	-	SEAWATER FILTER	-


STEVE BRADLEY

DATE Friday 3 June 2022

11:04: Engine on and furl sails

14:38: Positioning


17:14: Anchored and engine switched off



01:47




05:47



08:47



06:47



09:47



11:04

DATE Friday 3 June 2022



14:38



15:38

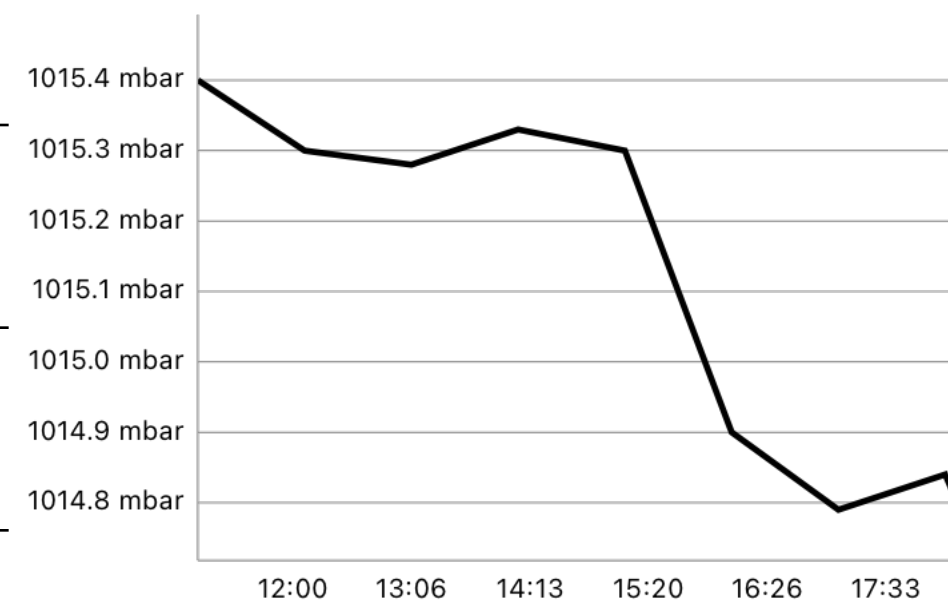


17:14

DATE Saturday 4 June 2022

FROM 50° 06.672' N 005° 29.472' W
4.8 nm NE of Light Tata Du; English Channel; Atlantic Ocean

TO 49° 54.632' N 006° 18.942' W
0.6 nm NW of Peninnis Head Lighthouse; Celtic Sea; Atlantic



TIME	STATUS	WIND		SEA-COND.	CURRENT		WEATHER			COURSE		NAUTICAL MILES			POSITION	
		DIR.	KN		DIR.	KN	GENERAL	MBAR	MM	COG	SOG	SAIL	MOTORI	LOG		
11:06		090°	21	2	324°	1.1			1015.4	0.10	205°	6.3 kn	0.0	^{NG} 0.0	0.6	50° 06.672' N 005° 29.472' W
12:06		---	-	-	---	-			1015.3	-	237°	9.6 kn	0.0	6.3	6.9	50° 01.229' N 005° 34.501' W
13:06		---	-	-	---	-			1015.3	-	251°	6.3 kn	8.8	6.3	15.7	50° 00.152' N 005° 47.966' W
14:06		---	-	-	---	-			1015.3	-	254°	5.5 kn	15.2	6.3	22.1	49° 58.607' N 005° 57.695' W
15:06		---	-	-	---	-			1015.3	-	255°	4.6 kn	21.0	6.3	27.9	49° 57.335' N 006° 06.374' W
16:06		---	-	-	---	-			1014.9	-	234°	3.5 kn	25.5	6.3	32.4	49° 55.891' N 006° 12.991' W
17:06		---	-	-	---	-			1014.8	-	210°	2.0 kn	29.0	6.3	36.0	49° 54.061' N 006° 17.724' W
18:06		---	-	-	---	-			1014.8	-	119°	0.4 kn	30.0	6.3	36.9	49° 54.63' N 006° 18.944' W
18:16		---	-	-	---	-			1014.8	-	207°	0.0 kn	30.0	6.3	36.9	49° 54.632' N 006° 18.942' W
Day sum												30.0	6.3	36.9		
Prev. day												131.9	54.4	191.4		
Total												161.9	60.7	228.3		

FRESHWATER	92%	0%	0%	BILGE	-
BATTERY	13 V	13 V	13 V	COOLING WATER	-
FUEL	100%	100%		OIL LEVEL	-
WATER TEMPERATURE	13°C <-> 13°C			SAIL	-
AIR TEMPERATURE	13°C <-> 13°C			LIGHTS	-
ENGINE OPERATING HRS	16.4	-	-	SEAWATER FILTER	-

DATE Saturday 4 June 2022

11:06: Engine on and furl sails

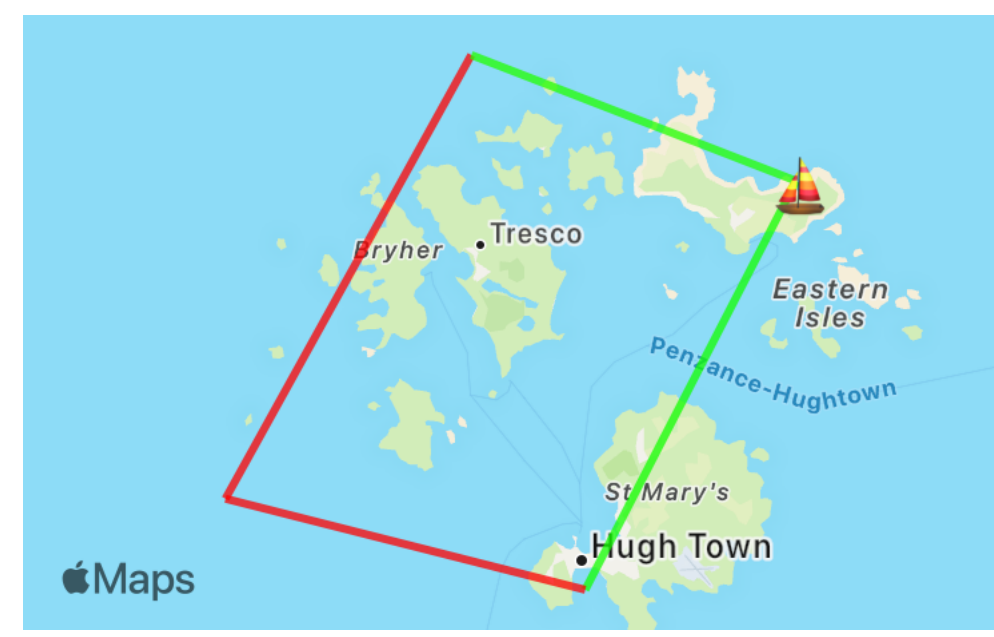
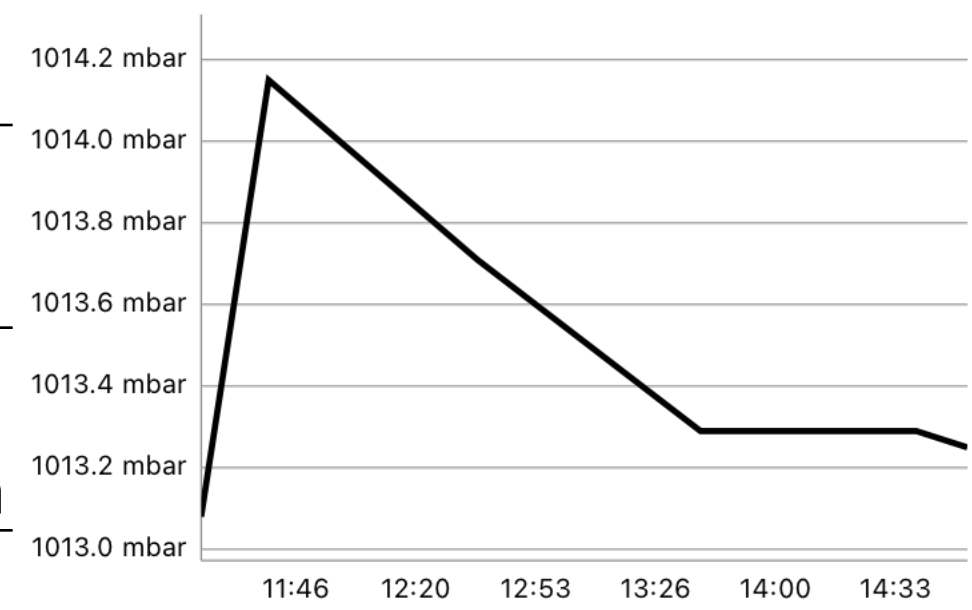
18:16: Moored and switch engine off



DATE Monday 6 June 2022

FROM 49° 57.95' N 006° 16.257' W
2.2 nm ESE of Round Island Lighthouse; Celtic Sea; Atlantic

TO 49° 57.951' N 006° 16.252' W
2.2 nm ESE of Round Island Lighthouse; Celtic Sea; Atlantic Ocean



TIME	STATUS	WIND		SEA-COND.	CURRENT		WEATHER			COURSE		NAUTICAL MILES			POSITION	
		DIR.	KN		DIR.	KN	GENERAL	MBAR	MM	COG	SOG	SAIL	MOTORI	LOG		
11:20	⚓	---	-	2	---	-	☀️	1013.1	-	357°	0.0 kn	0.0	0.0 ^{NG}	3.7	49° 57.95' N 006° 16.257' W	
11:39	🚤	318°	7	2	360°	0.10	☀️ ↙️	1014.2	-	360°	0.1 kn	0.0	0.0	7.5	49° 54.638' N 006° 18.919' W	
12:37	🚤	086°	8	2	277°	1.1	☀️ ↘️	1013.7	-	328°	5.0 kn	0.0	3.0	10.5	49° 55.376' N 006° 23.461' W	
13:39	🚤	097°	13	-	223°	0.75	☀️ ↘️	1013.3	-	083°	4.4 kn	4.1	3.0	14.6	49° 58.971' N 006° 20.357' W	
14:39	🚤	339°	8	2	000°	0.10	☀️ ↙️	1013.3	-	000°	0.2 kn	7.0	3.0	17.5	49° 57.951' N 006° 16.255' W	
14:53	⚓	---	-	2	---	-	☀️	1013.2	-	041°	0.9 kn	7.0	3.0	17.5	49° 57.951' N 006° 16.252' W	
												Day sum	7.0	3.0	17.5	
												Prev. day	161.9	60.7	228.3	
												Total	168.9	63.7	245.8	

FRESHWATER	92%	0%	0%	BILGE	-
BATTERY	13 V	13 V	13 V	COOLING WATER	-
FUEL	100%	100%		OIL LEVEL	-
WATER TEMPERATURE	14°C <-> 14°C			SAIL	-
AIR TEMPERATURE	16°C <-> 18°C			LIGHTS	-
ENGINE OPERATING HRS	19.6	-	-	SEAWATER FILTER	-

DATE Monday 6 June 2022

11:20: Engine /Watermaker

11:39: Engine on and anchor aweigh

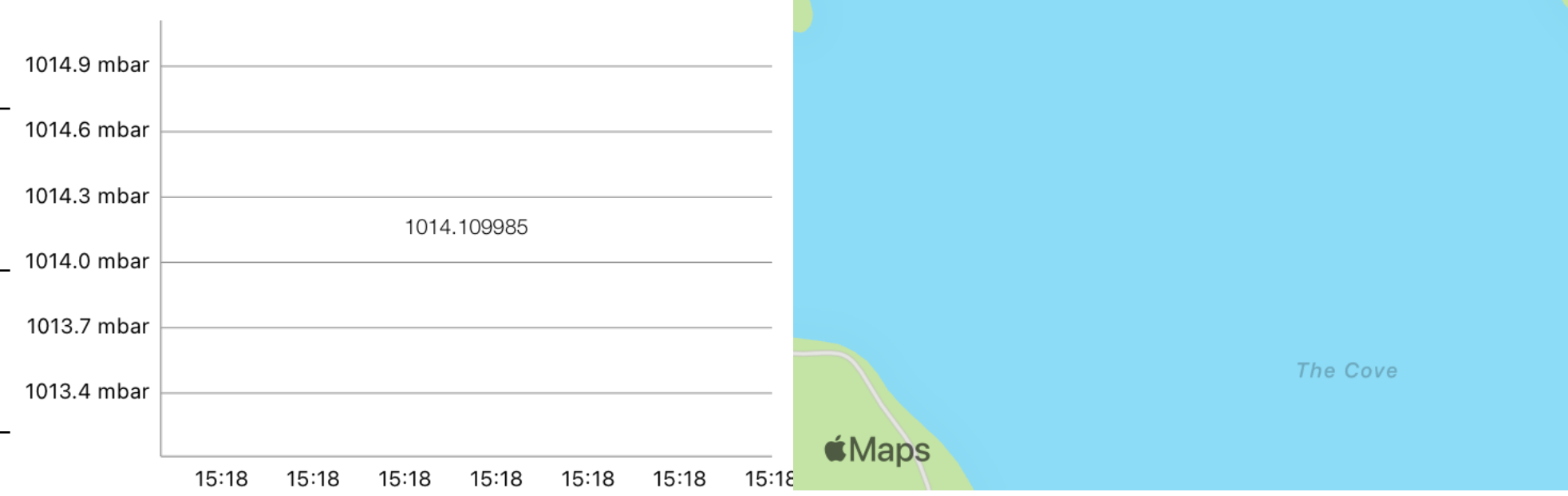
14:53: Moored in bread and cheese cove, had to reset the anchor to avoid fouling a long crab pot line anchored to the bottom approx 30m from the west of the anchorage



DATE Tuesday 7 June 2022

FROM 49° 53.457' N 006° 20.152' W
1.5 nm SW of Peninnis Head Lighthouse; English Channel;

TO 49° 53.457' N 006° 20.152' W
1.5 nm SW of Peninnis Head Lighthouse; English Channel; Atlantic



TIME	STATUS	WIND		SEA-COND.	CURRENT		WEATHER			COURSE		NAUTICAL MILES			POSITION
		DIR.	KN		DIR.	KN	GENERAL	MBAR	MM	COG	SOG	SAIL	MOTORI	LOG	
15:18	⚓	---°	-	2	---	-	○○	1014.1	-	104°	0.0 kn	0.0	M ^{NG} 0.0	5.2	49° 53.457' N 006° 20.152' W
Day sum												0.0	0.0	5.2	
Prev. day												168.9	63.7	245.8	
Total												168.9	63.7	251.0	

FRESHWATER	65%	0%	0%	BILGE	-
BATTERY	13 V	13 V	13 V	COOLING WATER	-
FUEL	85%	100%		OIL LEVEL	-
WATER TEMPERATURE	-<->-			SAIL	-
AIR TEMPERATURE	15°C <-> 15°C			LIGHTS	-
ENGINE OPERATING HRS	4	-	-	SEAWATER FILTER	-

DATE Tuesday 7 June 2022

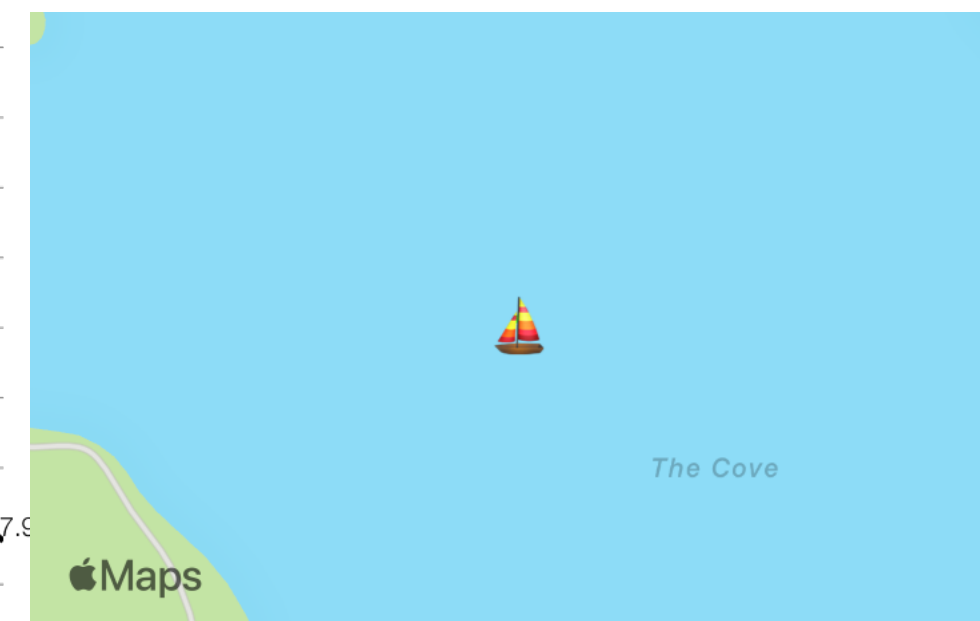
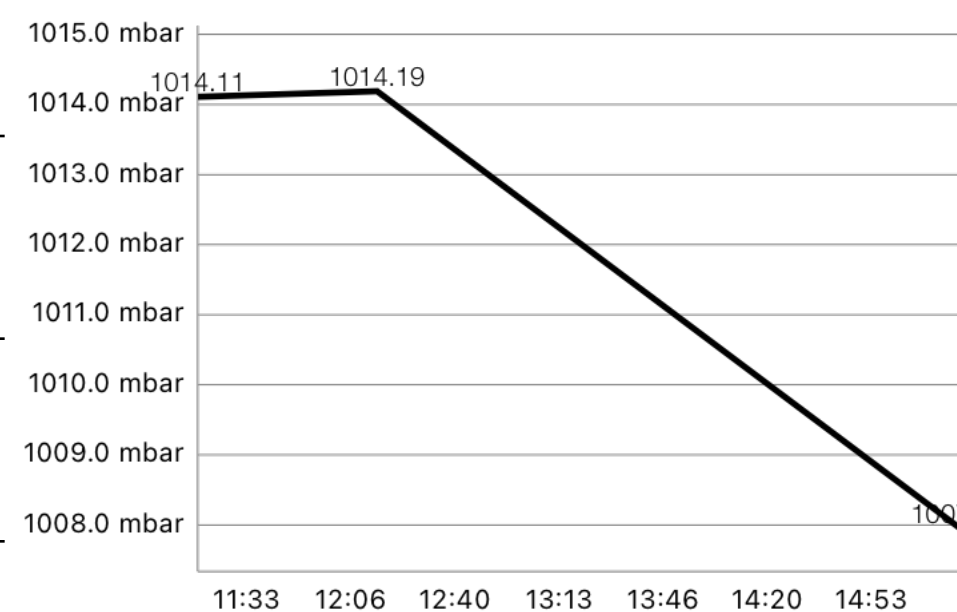
15:18: Maintenance charging batteries and Watermaker 4 hrs



DATE Wednesday 8 June 2022

FROM 49° 53.455' N 006° 20.148' W
1.5 nm SW of Peninnis Head Lighthouse; English Channel;

TO 49° 53.455' N 006° 20.15' W



TIME	STATUS	WIND		SEA-COND.	CURRENT		WEATHER			COURSE		NAUTICAL MILES			POSITION
		DIR.	KN		DIR.	KN	GENERAL	MBAR	MM	COG	SOG	SAIL	MOTORI	LOG	
11:17		---°	-	2	---	-	○○	1014.1	-	324°	0.0 kn	0.0	NG 0.0	0.0	49° 53.455' N 006° 20.148' W
12:15		---°	-	2	---	-	○○	1014.2	-	187°	0.0 kn	0.0	0.0	0.0	49° 53.455' N 006° 20.15' W
15:21		---°	-	0	---	-	◐○	1008.0	-	346°	0.6 kn	0.0	0.0	0.0	49° 53.455' N 006° 20.15' W
Day sum												0.0	0.0	0.0	
Prev. day												168.9	63.7	251.0	
Total												168.9	63.7	251.0	


FRESHWATER	100%	0%	0%	BILGE	-
BATTERY	13 V	13 V	13 V	COOLING WATER	-
FUEL	48%	49%		OIL LEVEL	-
WATER TEMPERATURE	-<->-			SAIL	-
AIR TEMPERATURE	14°C <-> 15°C			LIGHTS	-
ENGINE OPERATING HRS	121	-	-	SEAWATER FILTER	-

DATE Wednesday 8 June 2022

11:17: Engine on and anchor aweigh

12:15: Anchored 4M 30M rode in the cove at st Agnes

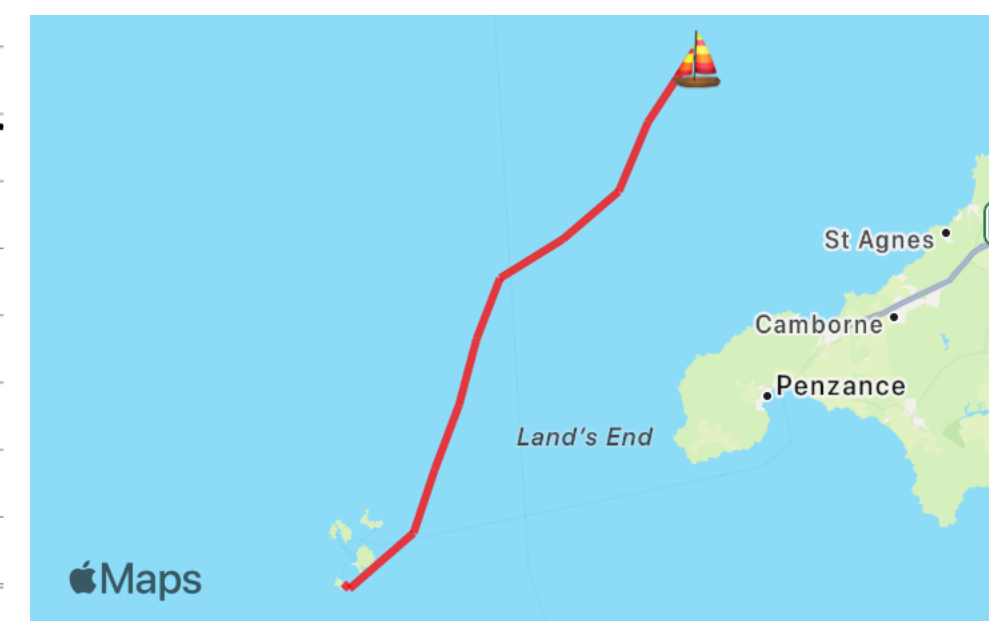
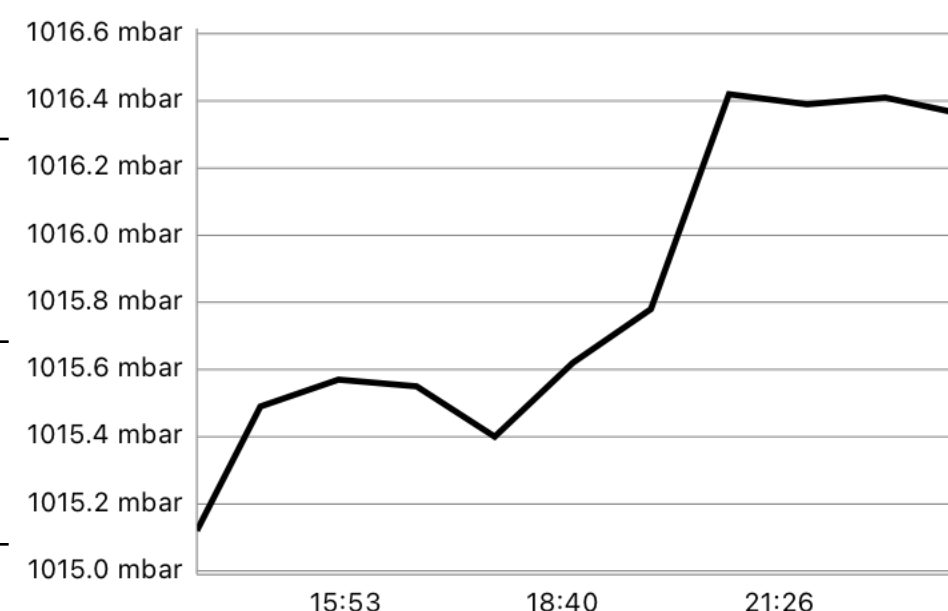
15:21: Maintenance gas changed bottle calor



DATE Thursday 9 June 2022

FROM 49° 53.474' N 006° 20.16' W
1.5 nm WSW of Peninnis Head Lighthouse; English Channel;

TO 50° 31.574' N 005° 40.769' W
North Atlantic Ocean



TIME	STATUS	WIND		SEA-COND.	CURRENT		WEATHER			COURSE		NAUTICAL MILES			POSITION
		DIR.	KN		DIR.	KN	GENERAL	MBAR	MM	COG	SOG	SAIL	MOTORI	LOG	
13:58		354°	11	2	354°	0.20		1015.1	-	354°	0.2 kn	0.0	0.0	0.0	49° 53.474' N 006° 20.16' W
14:47		210°	14	2	204°	1.7		1015.5	-	050°	4.5 kn	0.0	0.6	0.6	49° 53.069' N 006° 19.498' W
15:47		236°	18	2	178°	2.4		1015.6	-	019°	4.6 kn	6.2	0.6	6.8	49° 57.126' N 006° 12.241' W
16:47		250°	12	2	167°	1.2		1015.5	-	027°	4.7 kn	11.1	0.6	11.7	50° 01.737' N 006° 09.845' W
17:47		235°	13	2	205°	1.9		1015.4	-	006°	4.7 kn	16.0	0.6	16.6	50° 06.368' N 006° 07.117' W
18:47		214°	12	2	186°	2.8		1015.6	0.10	018°	5.5 kn	21.0	0.6	21.6	50° 11.162' N 006° 05.121' W
19:47		225°	10	2	224°	0.27		1015.8	-	053°	5.7 kn	25.7	0.6	26.3	50° 15.509' N 006° 02.49' W
20:47		236°	9	2	253°	1.1		1016.4	-	055°	4.9 kn	31.0	0.6	31.6	50° 18.323' N 005° 55.369' W
21:47		252°	11	2	036°	1.9		1016.4	-	029°	6.2 kn	36.3	0.6	36.9	50° 21.743' N 005° 49.098' W
22:47		263°	8	2	168°	0.77		1016.4	-	041°	6.1 kn	41.7	0.6	42.3	50° 26.7' N 005° 45.811' W
23:47		248°	10	2	074°	1.3		1016.4	-	036°	6.4 kn	47.5	0.6	48.2	50° 31.574' N 005° 40.769' W


Day sum	47.5	0.6	48.2
Prev. day	168.9	63.7	251.0
Total	216.5	64.3	299.1

FRESHWATER	57%	0%	0%	BILGE	-
BATTERY	13 V	13 V	13 V	COOLING WATER	-
FUEL	100%	100%		OIL LEVEL	-
WATER TEMPERATURE	14°C <-> 15°C			SAIL	-
AIR TEMPERATURE	15°C <-> 18°C			LIGHTS	-
ENGINE OPERATING HRS	1.8	-	-	SEAWATER FILTER	-

DATE Thursday 9 June 2022

13:58: Engine on and anchor aweigh

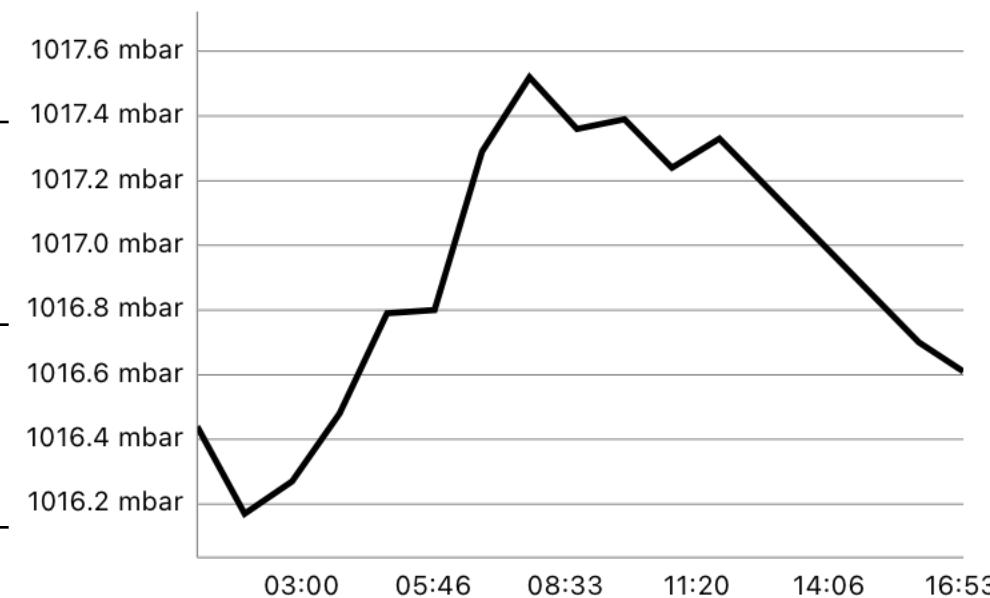
14:47: Set sails and switch engine off



DATE Friday 10 June 2022

FROM 50° 36.322' N 005° 36.33' W

TO 51° 42.533' N 005° 09.434' W
1.8 nm NNE of St. Ann's Head Lighthouse; Celtic Sea; Atlantic



TIME	STATUS	WIND		SEA-COND.	CURRENT		WEATHER			COURSE		NAUTICAL MILES			POSITION
		DIR.	KN		DIR.	KN	GENERAL	MBAR	MM	COG	SOG	SAIL	MOTORI	LOG	
00:47		237°	10	-	062°	0.76	☉ ✓	1016.4	-	033°	5.2 kn	5.5	0.0	5.5	50° 36.322' N 005° 36.33' W
01:47		205°	8	-	127°	1.6	☉ ✓	1016.2	-	033°	5.7 kn	11.4	0.0	11.4	50° 41.215' N 005° 31.299' W
02:47		258°	8	-	134°	1.2	☉ ✓	1016.3	-	018°	5.0 kn	16.8	0.0	16.8	50° 45.544' N 005° 26.183' W
03:47		204°	10	-	189°	0.75	☉ ✓	1016.5	-	070°	4.9 kn	21.6	0.0	21.6	50° 48.043' N 005° 19.823' W
04:47		213°	11	-	150°	0.30	☉ ✓	1016.8	-	066°	5.6 kn	26.4	0.0	26.4	50° 49.376' N 005° 12.52' W
05:47		199°	11	-	221°	1.9	☉ ✓	1016.8	-	070°	4.6 kn	31.2	0.0	31.2	50° 51.147' N 005° 05.518' W
06:47		181°	15	2	241°	1.2	☉ ☽ ●	1017.3	0.10	066°	5.2 kn	36.0	0.0	36.0	50° 53.067' N 004° 58.567' W
07:47		223°	14	2	108°	0.47	☉ ☽ ●	1017.5	0.10	336°	5.6 kn	40.2	0.0	40.2	50° 56.532' N 004° 54.786' W
08:47		183°	14	2	176°	1.8	☉ ☽	1017.4	-	002°	5.6 kn	45.4	0.0	45.4	51° 01.648' N 004° 56.792' W
09:47		249°	10	2	167°	2.3	☉ ☽ ●	1017.4	0.20	006°	5.9 kn	50.7	0.0	50.7	51° 06.877' N 004° 57.765' W
10:47		221°	17	2	174°	0.79	☉ ✓	1017.2	-	348°	6.2 kn	56.4	0.0	56.4	51° 12.516' N 004° 57.712' W
11:47		245°	11	2	114°	0.84	☉ ☽ ●	1017.3	0.10	354°	4.9 kn	61.8	0.0	61.8	51° 17.948' N 004° 58.559' W
16:00		347°	8	3	356°	0.20	☉ ☽	1016.7	-	356°	0.2 kn	87.4	0.0	87.4	51° 42.532' N 005° 09.432' W
16:56		299°	11	3	353°	0.20	☉ ☽	1016.6	-	352°	0.2 kn	87.4	0.0	87.4	51° 42.533' N 005° 09.434' W


FRESHWATER	57%	0%	0%	BILGE	-
BATTERY	13 V	13 V	13 V	COOLING WATER	-
FUEL	100%	100%		OIL LEVEL	-
WATER TEMPERATURE	14°C <-> 15°C			SAIL	-
AIR TEMPERATURE	13°C <-> 16°C			LIGHTS	-
ENGINE OPERATING HRS	1.8	-	-	SEAWATER FILTER	-

Day sum	87.4	0.0	87.4
Prev. day	216.5	64.3	299.1
Total	303.8	64.3	386.5

DATE Friday 10 June 2022

16:00: Anchored and furl sails

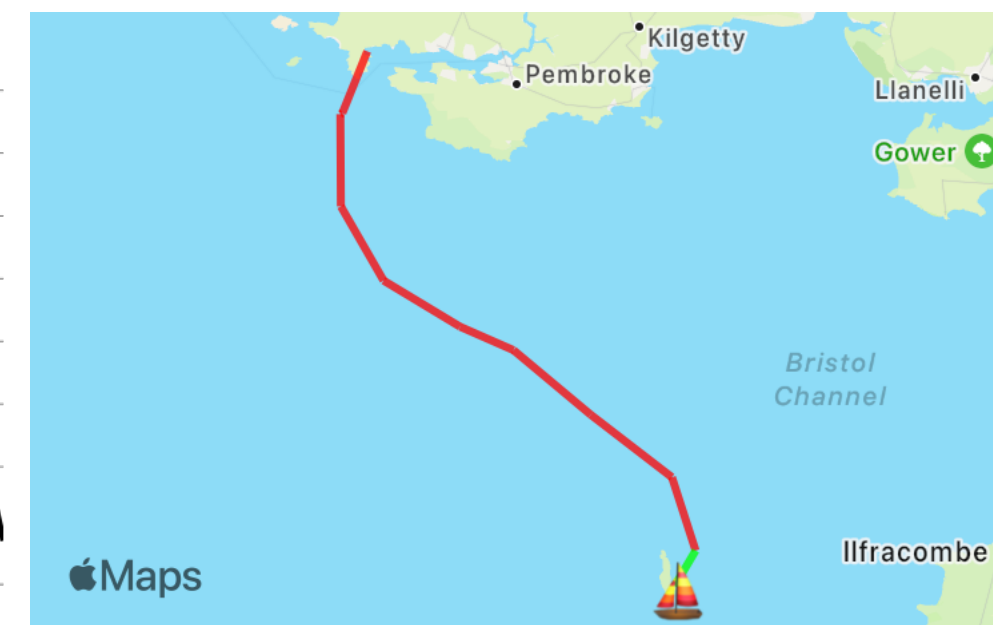
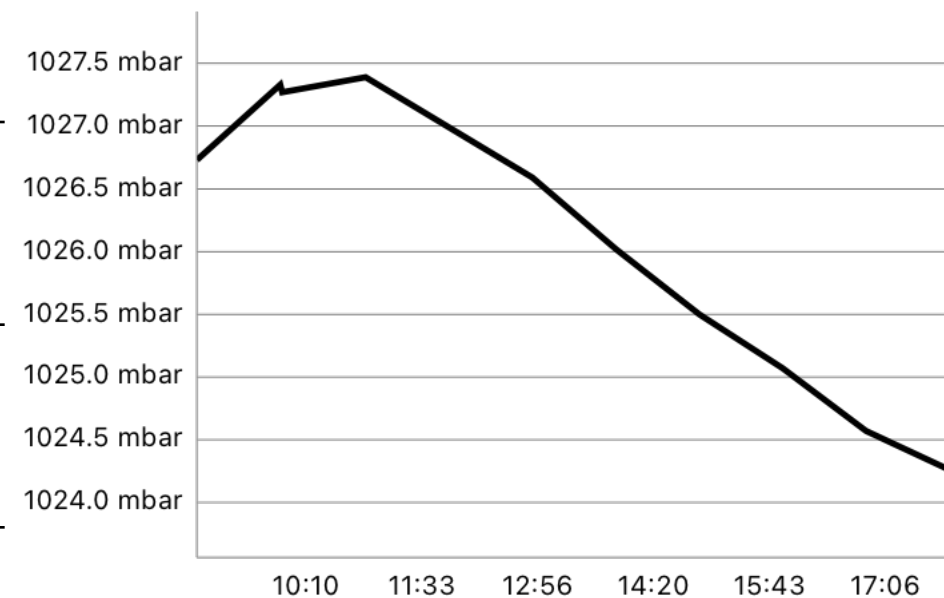
16:56: Anchored and engine switched off



DATE Monday 13 June 2022

FROM 51° 42.507' N 005° 09.431' W
1.7 nm NNE of St. Ann's Head Lighthouse; Celtic Sea;

TO 51° 09.907' N 004° 39.302' W
Lundy South Lighthouse; Celtic Sea; Atlantic Ocean



TIME	STATUS	WIND			CURRENT		WEATHER			COURSE		NAUTICAL MILES			POSITION
		DIR.	KN	SEA-COND.	DIR.	KN	GENERAL	MBAR	MM	COG	SOG	SAIL	MOTORI	LOG	
08:51		014°	10	2	360°	0.30	☉ /	1026.7	-	359°	0.3 kn	0.0	0.0	0.0	51° 42.507' N 005° 09.431' W
09:51		244°	10	-	094°	1.1	☉ ✓	1027.3	-	245°	5.7 kn	0.0	4.1	4.1	51° 38.754' N 005° 11.881' W
09:52		252°	9	2	102°	1.1	☉ ✓	1027.3	-	244°	5.8 kn	0.0	4.2	4.2	51° 38.697' N 005° 12.074' W
10:52		235°	5	0	335°	0.86	☉ ✓	1027.4	-	165°	6.2 kn	0.0	9.8	9.8	51° 33.092' N 005° 12.022' W
11:52		104°	3	2	115°	0.63	☉ ↗	1027.0	-	122°	6.9 kn	0.0	15.0	15.0	51° 28.58' N 005° 07.834' W
12:52		279°	5	2	092°	2.0	☉ ↖	1026.6	-	114°	4.3 kn	0.0	20.5	20.5	51° 25.767' N 005° 00.331' W
13:52		342°	3	2	039°	1.5	☉ \	1026.0	-	129°	6.4 kn	0.0	24.1	24.1	51° 24.335' N 004° 55.09' W
14:52		075°	3	-	050°	2.5	☉ ↗	1025.5	-	122°	6.9 kn	0.0	30.2	30.3	51° 20.398' N 004° 47.526' W
15:52		243°	3	-	057°	2.3	☉ ✓	1025.1	-	130°	6.7 kn	0.0	36.5	36.6	51° 16.574' N 004° 39.562' W
16:52		278°	6	-	325°	1.8	☉ ↖	1024.6	-	206°	6.0 kn	0.0	41.3	41.3	51° 12.087' N 004° 37.237' W
17:52		---	-	-	---	-	☉ ☉	1024.3	-	059°	0.0 kn	0.0	43.8	43.8	51° 09.908' N 004° 39.296' W
17:59		---	-	-	---	-	☉ ☉	1023.9	-	336°	0.0 kn	0.0	43.8	43.8	51° 09.907' N 004° 39.302' W

Day sum	0.0	43.8	43.8
Prev. day	303.8	64.3	386.5
Total	303.8	108.1	430.3



FRESHWATER	57%	0%	0%	BILGE	-
BATTERY	13 V	13 V	13 V	COOLING WATER	-
FUEL	100%	100%		OIL LEVEL	-
WATER TEMPERATURE	14°C <-> 15°C			SAIL	-
AIR TEMPERATURE	13°C <-> 16°C			LIGHTS	-
ENGINE OPERATING HRS	11	-	-	SEAWATER FILTER	-

DATE Monday 13 June 2022

08:51: Engine on and anchor aweigh

09:52: Sails set and engine switched on to support sailing

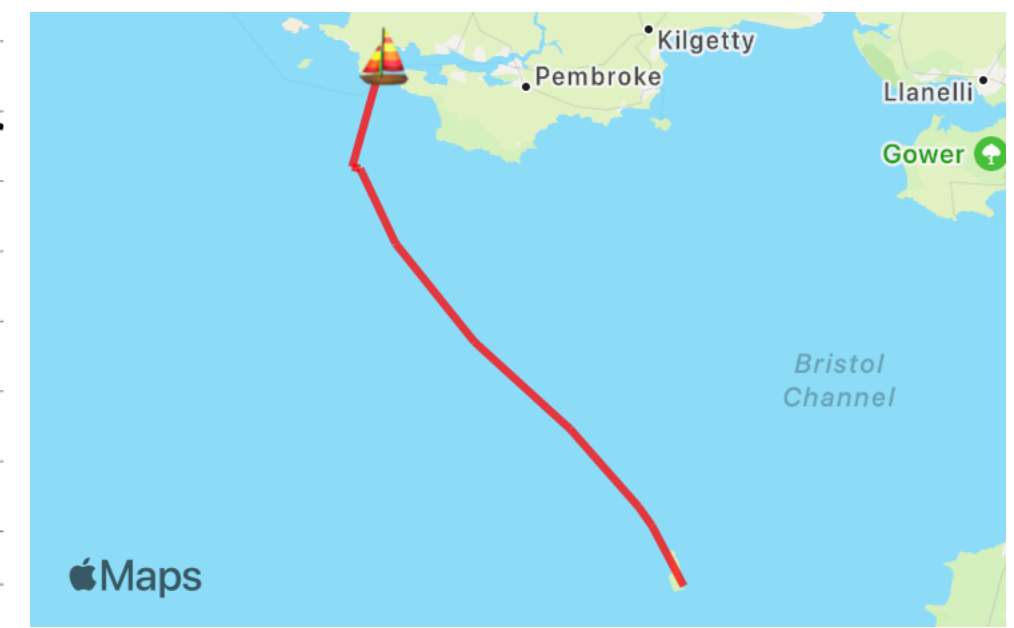
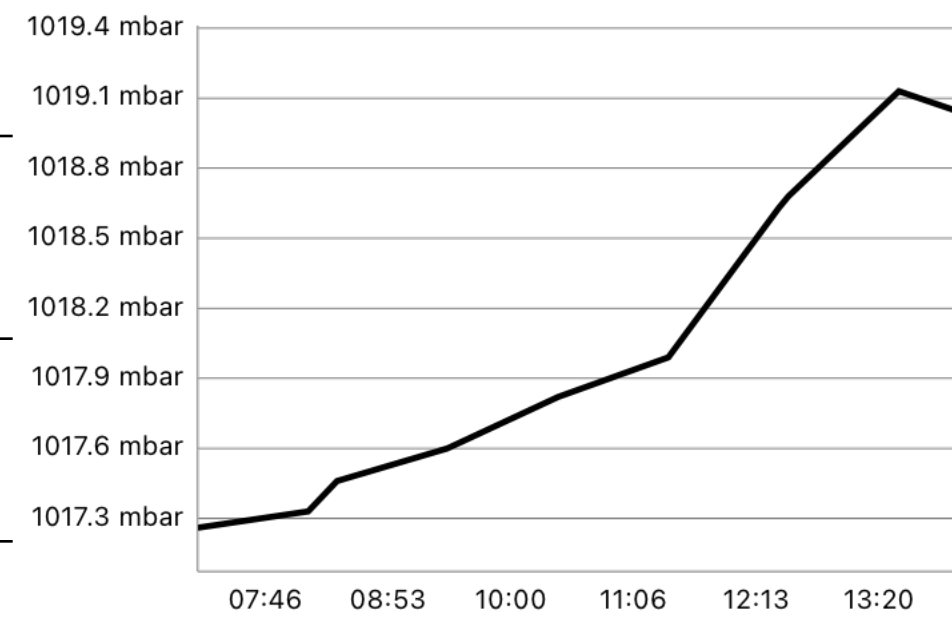
17:59: Anchored, furl sails and engine switched off



DATE Friday 17 June 2022

FROM 51° 09.922' N 004° 39.32' W
Lundy South Lighthouse; Celtic Sea; Atlantic Ocean

TO 51° 42.638' N 005° 09.212' W
1.9 nm NNE of St. Ann's Head Lighthouse; Celtic Sea; Atlantic



TIME	STATUS	WIND		SEA-COND.	CURRENT		WEATHER			COURSE		NAUTICAL MILES			POSITION
		DIR.	KN		DIR.	KN	GENERAL	MBAR	MM	COG	SOG	SAIL	MOTORI	LOG	
07:09		279°	3	2	002°	0.10		1017.3	-	001°	0.1 kn	0.0	^{NG} 0.0	0.0	51° 09.922' N 004° 39.32' W
08:09		174°	7	2	358°	0.73		1017.3	-	330°	5.0 kn	4.2	0.0	4.2	51° 13.642' N 004° 42.462' W
08:25		183°	12	2	182°	0.54		1017.5	-	317°	6.4 kn	5.6	0.0	5.7	51° 14.805' N 004° 43.78' W
09:25		224°	16	2	204°	2.5		1017.6	-	308°	8.2 kn	12.0	0.0	12.0	51° 19.563' N 004° 50.491' W
10:25		226°	13	2	237°	2.2		1017.8	-	317°	8.0 kn	20.0	0.0	20.0	51° 24.917' N 004° 59.933' W
11:25		213°	9	-	229°	1.4		1018.0	-	343°	6.7 kn	27.7	0.0	27.7	51° 30.913' N 005° 07.672' W
12:25		244°	13	-	229°	0....		1018.6	-	278°	5.5 kn	32.8	0.0	32.8	51° 35.5' N 005° 11.184' W
12:30		223°	13	-	258°	0.41		1018.7	-	284°	5.5 kn	33.3	0.0	33.3	51° 35.601' N 005° 11.953' W
13:30		265°	5	2	198°	0.50		1019.1	-	027°	6.1 kn	33.3	5.5	38.8	51° 40.855' N 005° 09.566' W
14:07		321°	8	2	357°	0.20		1019.0	-	357°	0.2 kn	33.3	7.3	40.6	51° 42.638' N 005° 09.212' W

Day sum	33.3	7.3	40.6
Prev. day	303.8	108.1	430.3
Total	337.1	115.4	470.9

FRESHWATER	57%	0%	0%	BILGE	-
BATTERY	13 V	13 V	13 V	COOLING WATER	-
FUEL	100%	100%		OIL LEVEL	-
WATER TEMPERATURE	14°C <-> 15°C			SAIL	-
AIR TEMPERATURE	17°C <-> 18°C			LIGHTS	-
ENGINE OPERATING HRS	13.8	-	-	SEAWATER FILTER	-



DATE Friday 17 June 2022

07:09: Engine on and anchor aweigh

08:25: Set sails and switch engine off

12:30: Engine on and furl sails

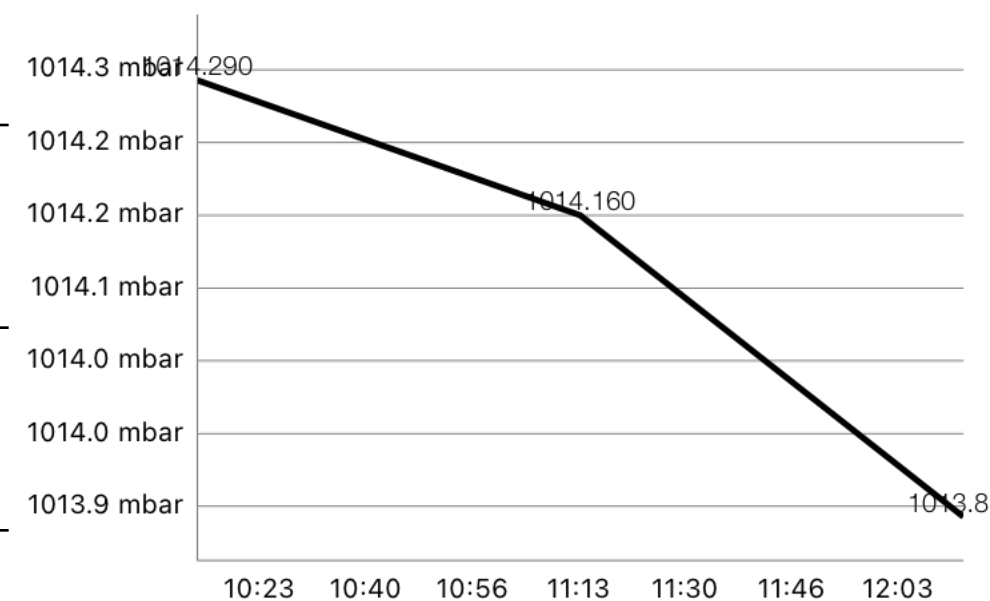
14:07: Anchored and engine switched off



DATE Tuesday 21 June 2022

FROM 51° 42.651' N 005° 09.248' W
1.9 nm NNE of St. Ann's Head Lighthouse; Celtic Sea;

TO 51° 44.333' N 005° 16.744' W
2.7 nm north of Skokholm Lighthouse; Celtic Sea; Atlantic Ocean



TIME	STATUS	WIND		SEA-COND.	CURRENT		WEATHER			COURSE		NAUTICAL MILES			POSITION	
		DIR.	KN		DIR.	KN	GENERAL	MBAR	MM	COG	SOG	SAIL	MOTORI	LOG		
10:13		350°	6	2	360°	0.10	☉	☾	1014.3	-	360°	0.1 kn	0.0	0.0	0.0	51° 42.651' N 005° 09.248' W
11:13		245°	6	2	299°	2.5	☉	☑	1014.2	-	312°	8.8 kn	0.0	3.4	3.4	51° 42.725' N 005° 14.67' W
12:13		---	-	1	---	-	☉	☉	1013.9	-	196°	0.0 kn	0.0	5.4	5.5	51° 44.333' N 005° 16.744' W
Day sum												0.0	5.4	5.5		
Prev. day												337.1	115.4	470.9		
Total												337.1	120.8	476.3		

FRESHWATER	57%	0%	0%	BILGE	-
BATTERY	13 V	13 V	13 V	COOLING WATER	-
FUEL	100%	100%		OIL LEVEL	-
WATER TEMPERATURE	14°C <-> 15°C			SAIL	-
AIR TEMPERATURE	15°C <-> 16°C			LIGHTS	-
ENGINE OPERATING HRS	15.8	-	-	SEAWATER FILTER	-

DATE Tuesday 21 June 2022

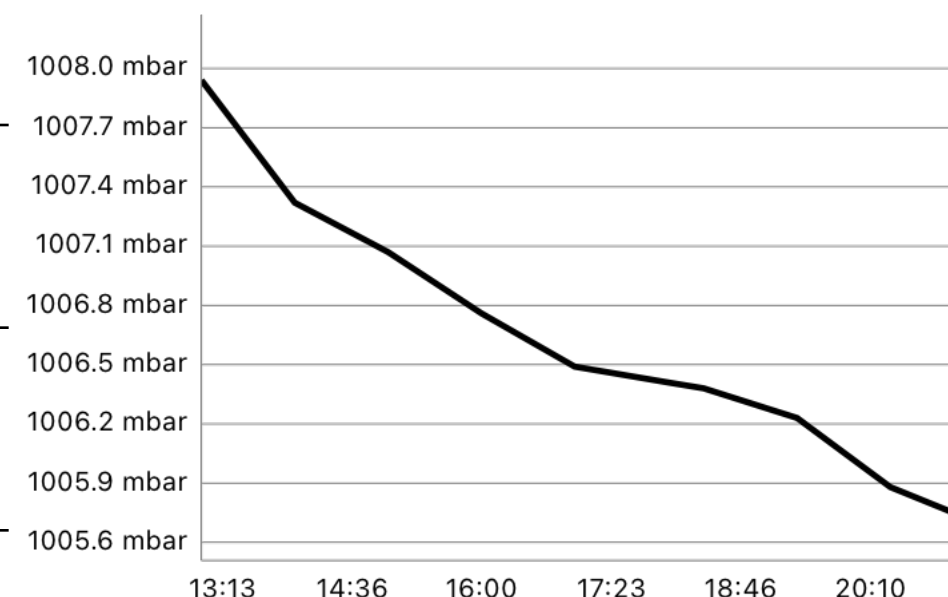
10:13: Engine on and anchor aweigh



DATE Thursday 23 June 2022

FROM 51° 44.307' N 005° 16.708' W
2.7 nm north of Skokholm Lighthouse; Celtic Sea; Atlantic

TO 52° 49.125' N 004° 51.785' W
4.7 nm NNW of Light Bardsey; Irish Sea; Atlantic Ocean



TIME	STATUS	WIND		SEA-COND.	CURRENT		WEATHER			COURSE		NAUTICAL MILES			POSITION	
		DIR.	KN		DIR.	KN	GENERAL	MBAR	MM	COG	SOG	SAIL	MOTORI	LOG		
12:59		356°	8	1	000°	0.10	☉	☐	1007.9	-	000°	0.1 kn	0.0	0.0	0.0	51° 44.307' N 005° 16.708' W
13:59		345°	6	1	303°	1.3	☉	☐	1007.3	-	338°	6.1 kn	0.0	5.3	5.3	51° 49.458' N 005° 18.52' W
14:59		262°	8	2	059°	1.6	☉	☐	1007.1	-	012°	6.4 kn	0.0	12.1	12.1	51° 56.233' N 005° 18.671' W
15:59		244°	7	1	046°	2.7	☉	☐	1006.8	-	029°	3.8 kn	5.8	12.1	17.9	52° 01.739' N 005° 15.667' W
16:59		233°	10	2	047°	1.8	☉	☐	1006.5	-	025°	5.5 kn	11.3	12.1	23.4	52° 06.858' N 005° 12.674' W
17:59		245°	3	2	014°	1.3	☉	☐	1006.4	-	351°	2.2 kn	15.1	12.1	27.2	52° 10.557' N 005° 10.883' W
18:22		208°	5	2	038°	0.53	☉	☐	1006.4	-	017°	7.6 kn	16.3	12.1	28.4	52° 11.658' N 005° 10.412' W
19:22		208°	8	2	218°	0.66	☉	☐	1006.2	-	014°	6.6 kn	16.3	19.1	35.4	52° 18.286' N 005° 06.579' W
20:22		202°	10	-	113°	0.64	☉	☐	1005.9	-	001°	4.1 kn	22.6	19.1	41.7	52° 24.337' N 005° 03.75' W
21:09		201°	13	-	128°	0.38	☉	☐	1005.7	-	012°	4.1 kn	48.4	19.1	67.6	52° 49.125' N 004° 51.785' W
Day sum												48.4	19.1	67.6		
Prev. day												337.1	120.8	476.3		
Total												385.5	139.9	543.9		

FRESHWATER	57%	0%	0%	BILGE	-
BATTERY	13 V	13 V	13 V	COOLING WATER	-
FUEL	100%	100%		OIL LEVEL	-
WATER TEMPERATURE	14°C <-> 15°C			SAIL	-
AIR TEMPERATURE	16°C <-> 18°C			LIGHTS	-
ENGINE OPERATING HRS	22.6	-	-	SEAWATER FILTER	-

DATE Thursday 23 June 2022

12:59: Engine on, cast off and sails set

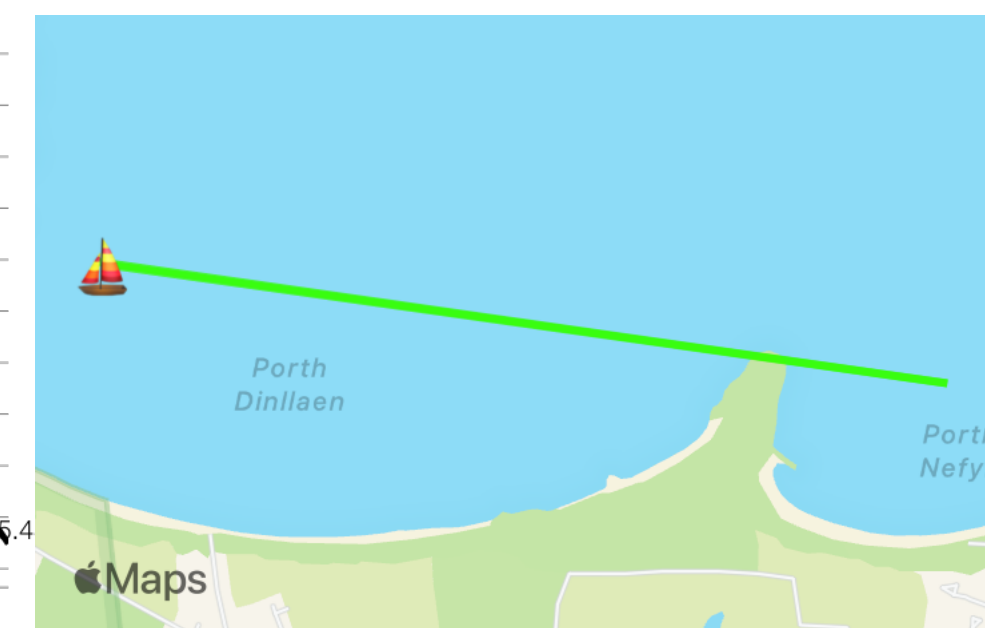
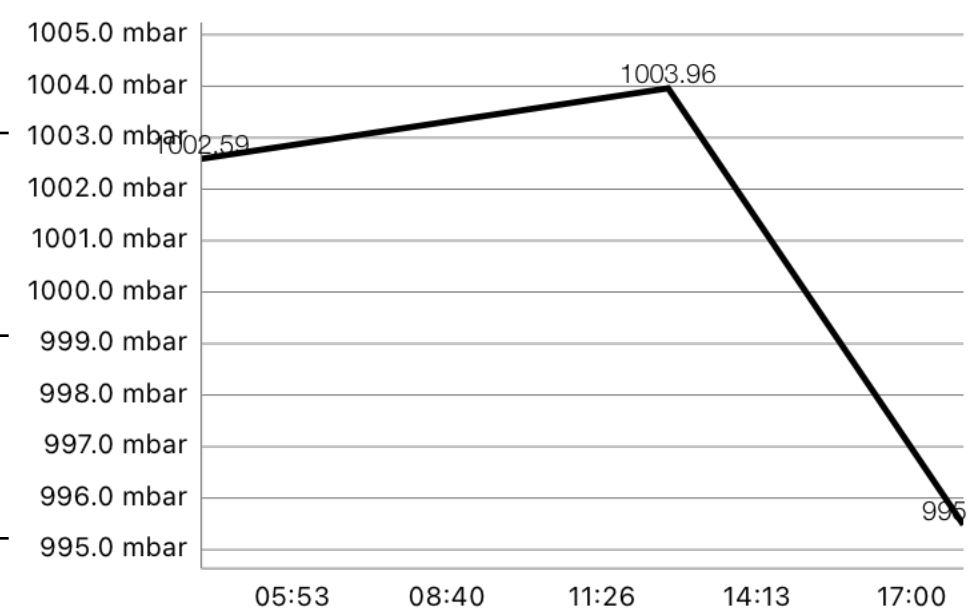
18:22: Engine on and furl sails

21:09: Set sails and switch engine off

DATE Friday 24 June 2022

FROM 52° 56.599' N 004° 33.685' W
9.3 nm NNW of Light St. Tudwal's; Irish Sea; Atlantic Ocean

TO 52° 56.602' N 004° 33.692' W
9.3 nm NNW of Light St. Tudwal's; Irish Sea; Atlantic Ocean, on a



TIME	STATUS	WIND		SEA-COND.	CURRENT		WEATHER			COURSE		NAUTICAL MILES			POSITION	
		DIR.	KN		DIR.	KN	GENERAL	MBAR	MM	COG	SOG	SAIL	MOTORI	LOG		
04:15		336°	7	2	000°	0.10			1002.6	-	000°	0.1 kn	13.3	^{NG} 0.0	13.3	52° 56.599' N 004° 33.685' W
12:37		---	-	3	---	-			1004.0	0.40	309°	0.3 kn	13.3	0.0	14.4	52° 56.44' N 004° 31.816' W
17:54		000°	12	2	356°	0.30			995.5	0.10	356°	0.3 kn	13.3	1.1	15.6	52° 56.602' N 004° 33.692' W
Day sum												13.3	1.1	15.6		
Prev. day												385.5	139.9	543.9		
Total												398.8	141.1	559.5		

FRESHWATER	57%	0%	0%	BILGE	-
BATTERY	13 V	13 V	13 V	COOLING WATER	-
FUEL	100%	100%		OIL LEVEL	-
WATER TEMPERATURE	14°C <-> 15°C			SAIL	-
AIR TEMPERATURE	14°C <-> 16°C			LIGHTS	-
ENGINE OPERATING HRS	22.6	-	-	SEAWATER FILTER	-

DATE Friday 24 June 2022

04:15: Moored and furl sails


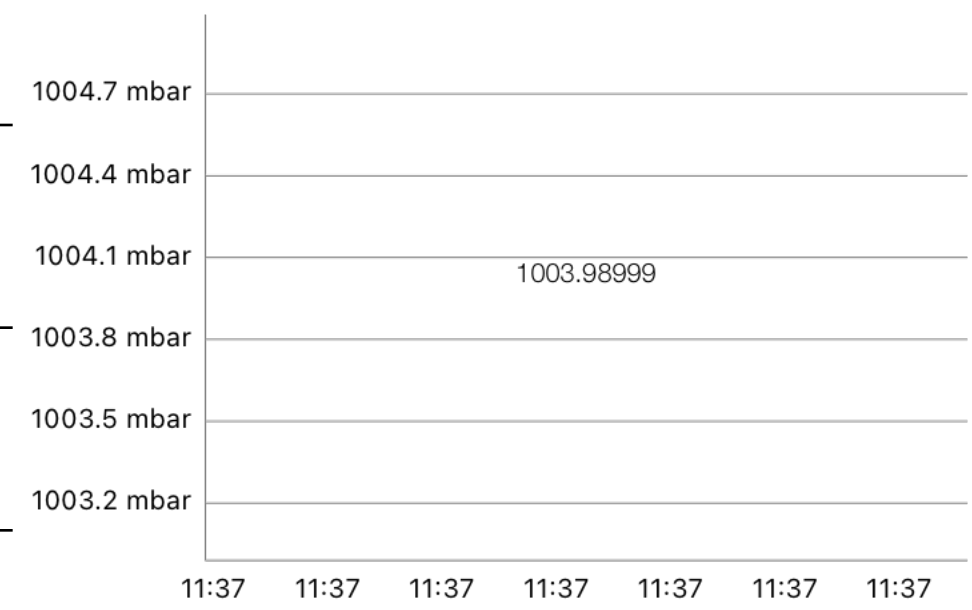
12:37: Engine on and cast off

17:54: Positioning

DATE Sunday 26 June 2022

FROM 52° 56.439' N 004° 31.824' W
8.8 nm NNW of Light St. Tudwal's; Irish Sea; Atlantic Ocean

TO 52° 56.439' N 004° 31.824' W
8.8 nm NNW of Light St. Tudwal's; Irish Sea; Atlantic Ocean in



TIME	STATUS	WIND		SEA-COND.	CURRENT		WEATHER			COURSE		NAUTICAL MILES			POSITION
		DIR.	KN		DIR.	KN	GENERAL	MBAR	MM	COG	SOG	SAIL	MOTORI	LOG	
11:37	⚓	---°	-	3	---	-		1004.0	0.40	226°	0.3 kn	0.0	MOTORI 0.0	1.1	52° 56.439' N 004° 31.824' W
Day sum												0.0	0.0	1.1	
Prev. day												398.8	141.1	559.5	
Total												398.8	141.1	560.6	

FRESHWATER	57%	0%	0%	BILGE	-
BATTERY	13 V	13 V	13 V	COOLING WATER	-
FUEL	100%	100%		OIL LEVEL	-
WATER TEMPERATURE	-<->-			SAIL	-
AIR TEMPERATURE	14°C <-> 14°C			LIGHTS	-
ENGINE OPERATING HRS	1.5	-	-	SEAWATER FILTER	-

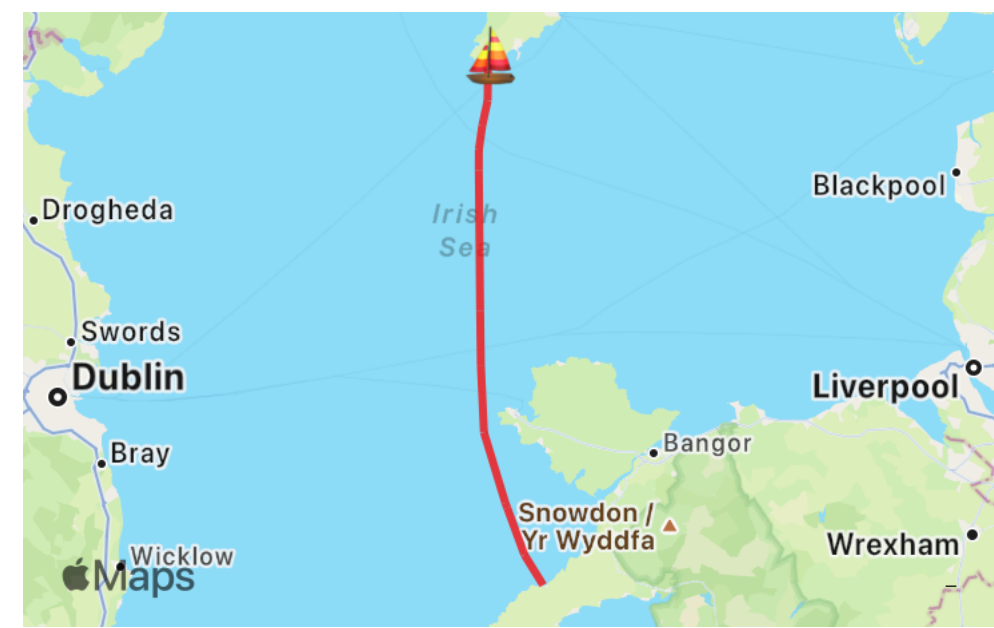
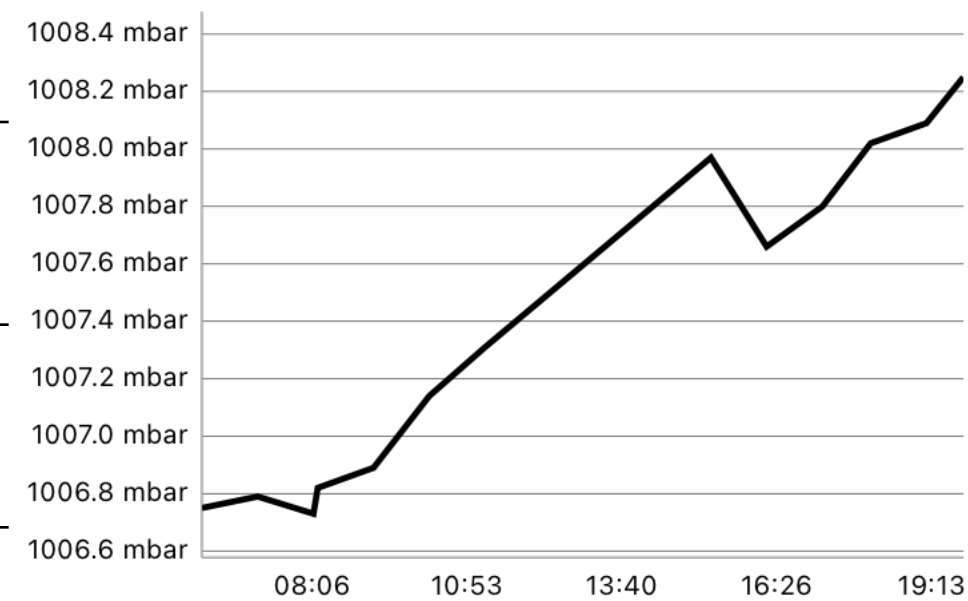
DATE Sunday 26 June 2022

11:37: Anchored and engine switched off

DATE Wednesday 29 June 2022

FROM 52° 56.436' N 004° 31.839' W
8.8 nm NNW of Light St. Tudwal's; Irish Sea; Atlantic Ocean

TO 54° 04.535' N 004° 43.99' W
3.6 nm ENE of Upper Light; Irish Sea; Atlantic Ocean



TIME	STATUS	WIND		SEA-COND.	CURRENT		WEATHER			COURSE		NAUTICAL MILES			POSITION		
		DIR.	KN		DIR.	KN	GENERAL	MBAR	MM	COG	SOG	SAIL	MOTORI	LOG			
06:07		108°	3	3	000°	0.10				1006.8	2.0	000°	0.1 kn	0.0	0.0	0.0	52° 56.436' N 004° 31.839' W
07:07		213°	7	3	035°	1.1				1006.8	0.60	336°	7.1 kn	0.0	4.6	4.6	53° 00.342' N 004° 35.872' W
08:07		206°	16	2	017°	1.3				1006.7	0.30	337°	8.8 kn	6.4	4.6	11.1	53° 06.378' N 004° 39.555' W
08:12		192°	15	2	332°	0.87				1006.8	0.30	344°	9.0 kn	7.1	4.6	11.8	53° 07.022' N 004° 39.968' W
09:12		208°	14	2	336°	3.6				1006.9	0.90	340°	9.8 kn	16.6	4.6	21.2	53° 16.065' N 004° 44.553' W
10:12		199°	16	-	027°	3.3				1007.1	-	009°	8.0 kn	25.1	4.6	29.7	53° 24.542' N 004° 45.218' W
11:12		204°	13	-	132°	1.7				1007.3	-	351°	7.0 kn	32.1	4.6	36.8	53° 31.573' N 004° 45.377' W
15:15		162°	10	-	260°	1.8				1008.0	-	002°	3.8 kn	50.0	4.6	54.6	53° 49.416' N 004° 45.67' W
16:15		167°	6	-	281°	1.2				1007.7	-	357°	3.0 kn	52.6	4.6	57.2	53° 52.025' N 004° 45.647' W
17:15		156°	7	-	307°	0.78				1007.8	-	008°	3.2 kn	55.7	4.6	60.3	53° 55.056' N 004° 44.922' W
18:07		200°	7	-	220°	0.98				1008.0	-	004°	6.8 kn	58.9	4.6	63.5	53° 58.177' N 004° 43.777' W
19:07		152°	2	-	253°	0.48				1008.1	-	302°	5.0 kn	58.9	10.9	69.8	54° 04.47' N 004° 43.637' W
19:47		335°	2	-	000°	0.10				1008.2	-	000°	0.1 kn	58.9	11.1	70.0	54° 04.535' N 004° 43.99' W

Day sum	58.9	11.1	70.0
Prev. day	398.8	141.1	560.6
Total	457.7	152.2	630.7

FRESHWATER	57%	0%	0%	BILGE	-
BATTERY	13 V	13 V	13 V	COOLING WATER	-
FUEL	100%	100%		OIL LEVEL	-
WATER TEMPERATURE	13°C <-> 15°C			SAIL	-
AIR TEMPERATURE	13°C <-> 15°C			LIGHTS	-
ENGINE OPERATING HRS	5.2	-	-	SEAWATER FILTER	-

DATE Wednesday 29 June 2022

06:07: Engine on and anchor aweigh

08:12: Set sails and switch engine off

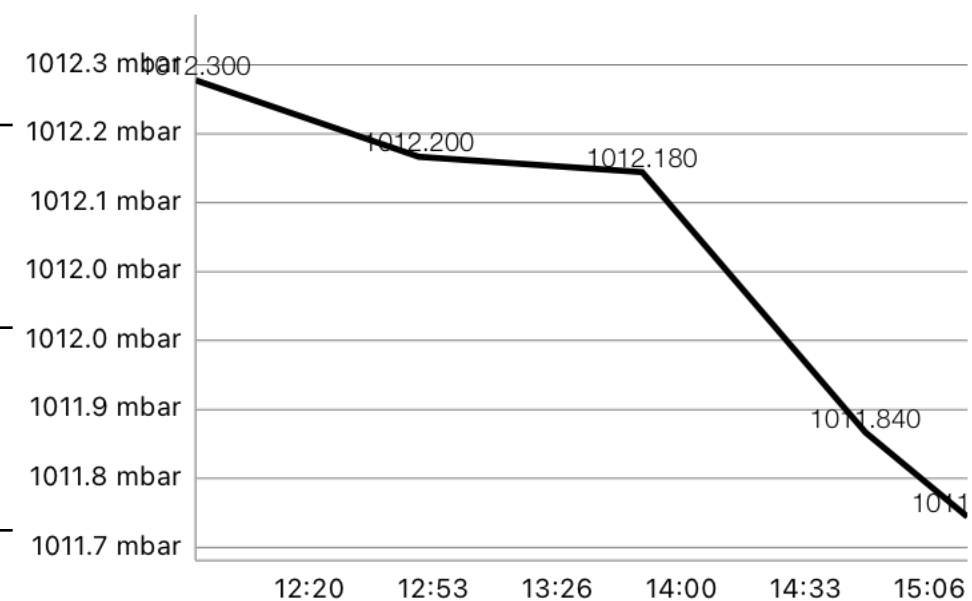
18:07: Engine on and furl sails

19:47: Anchored and engine switched off

DATE Friday 1 July 2022

FROM 54° 04.542' N 004° 43.956' W
3.6 nm ENE of Upper Light; Irish Sea; Atlantic Ocean

TO 54° 04.639' N 004° 36.828' W
6.5 nm SW of Douglas Head Lighthouse; Irish Sea; Atlantic Ocean



TIME	STATUS	WIND		SEA-COND.	CURRENT		WEATHER			COURSE		NAUTICAL MILES			POSITION		
		DIR.	KN		DIR.	KN	GENERAL	MBAR	MM	COG	SOG	SAIL	MOTORI	LOG			
11:49		358°	5	2	360°	0.10				1012.3	-	360°	0.1 kn	0.0	0.0	0.0	54° 04.542' N 004° 43.956' W
12:49		---	-	-	---	-				1012.2	-	031°	5.2 kn	0.0	4.4	4.4	54° 03.486' N 004° 36.768' W
13:49		---	-	-	---	-				1012.2	-	124°	0.3 kn	0.0	5.4	5.4	54° 04.527' N 004° 36.906' W
14:49		---	-	-	---	-				1011.8	-	024°	0.5 kn	0.0	5.6	5.7	54° 04.627' N 004° 36.561' W
15:16		---	-	-	---	-				1011.7	-	270°	0.5 kn	0.0	5.8	5.8	54° 04.639' N 004° 36.828' W
												Day sum	0.0	5.8	5.8		
												Prev. day	457.7	152.2	630.7		
												Total	457.7	158.0	636.5		

FRESHWATER	57%	0%	0%	BILGE	-
BATTERY	13 V	13 V	13 V	COOLING WATER	-
FUEL	100%	100%		OIL LEVEL	-
WATER TEMPERATURE	14°C <-> 14°C			SAIL	-
AIR TEMPERATURE	15°C <-> 15°C			LIGHTS	-
ENGINE OPERATING HRS	8.7	-	-	SEAWATER FILTER	-

DATE Friday 1 July 2022

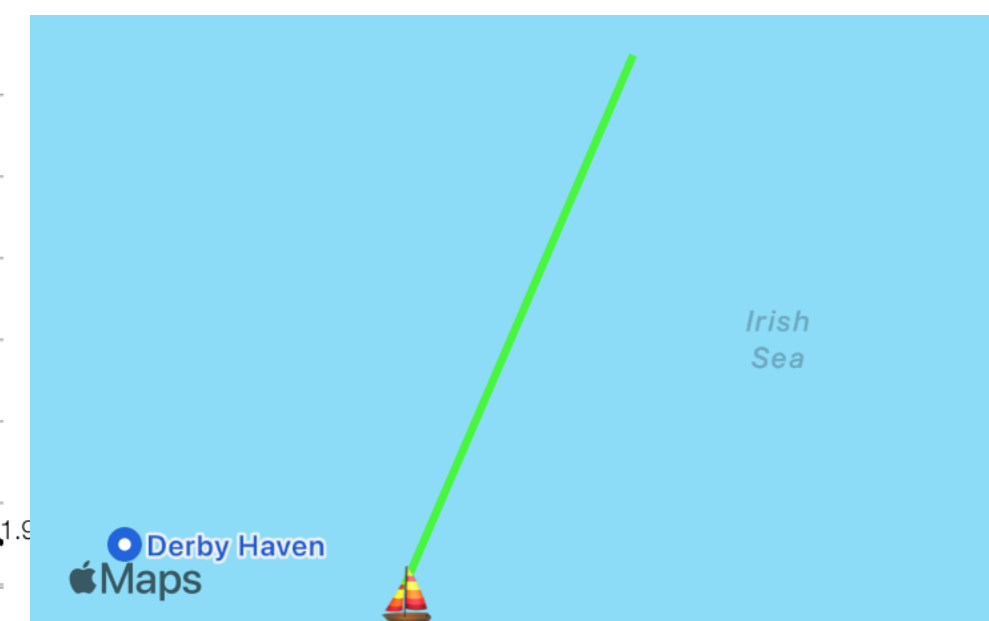
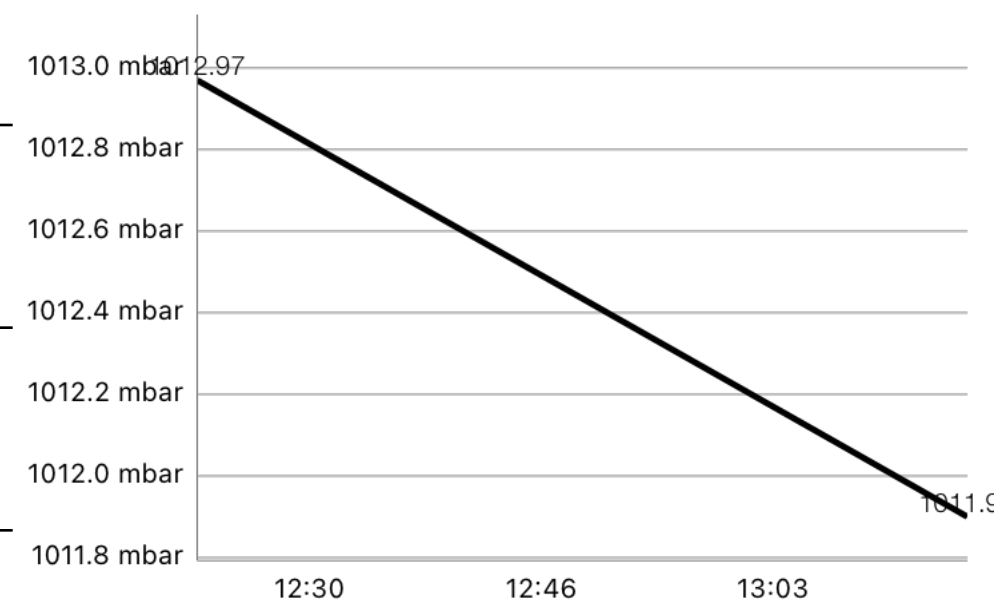
11:49: Engine on and anchor aweigh

15:16: Anchored and engine switched off

DATE Saturday 2 July 2022

FROM 54° 04.637' N 004° 36.824' W
6.5 nm SW of Douglas Head Lighthouse; Irish Sea; Atlantic

TO 54° 04.527' N 004° 36.905' W
6.6 nm SW of Douglas Head Lighthouse; Irish Sea; Atlantic Ocean



TIME	STATUS	WIND		SEA-COND.	CURRENT		WEATHER			COURSE		NAUTICAL MILES			POSITION	
		DIR.	KN		DIR.	KN	GENERAL	MBAR	MM	COG	SOG	SAIL	MOTORI	LOG		
12:21		019°	13	2	043°	0.20			1013.0	-	039°	0.2 kn	0.0	0.0 ^{NG}	0.0	54° 04.637' N 004° 36.824' W
13:17		326°	16	-	359°	0.30			1011.9	-	358°	0.3 kn	0.0	0.1	0.1	54° 04.527' N 004° 36.905' W
Day sum												0.0	0.1	0.1		
Prev. day												457.7	158.0	636.5		
Total												457.7	158.1	636.6		

FRESHWATER	57%	0%	0%	BILGE	-
BATTERY	13 V	13 V	13 V	COOLING WATER	-
FUEL	100%	100%		OIL LEVEL	-
WATER TEMPERATURE	14°C <-> 14°C			SAIL	-
AIR TEMPERATURE	16°C <-> 16°C			LIGHTS	-
ENGINE OPERATING HRS	9.6	-	-	SEAWATER FILTER	-

DATE Saturday 2 July 2022

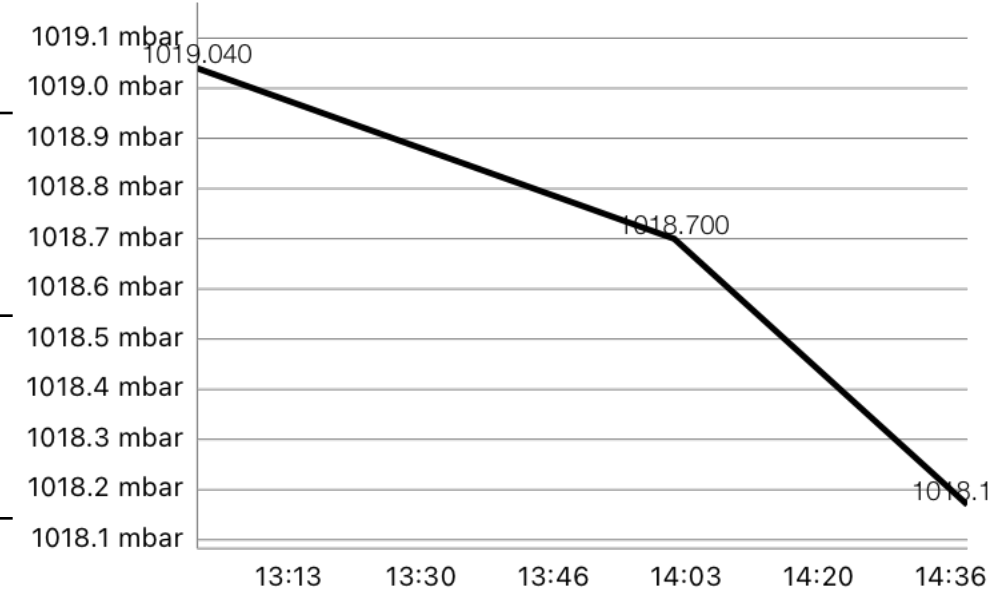
12:21: Engine on and anchor aweigh

13:17: Anchored and engine switched off

DATE Sunday 3 July 2022

FROM 54° 04.634' N 004° 36.823' W
6.5 nm SW of Douglas Head Lighthouse; Irish Sea; Atlantic

TO 54° 04.396' N 004° 43.846' W
3.6 nm ENE of Upper Light; Irish Sea; Atlantic Ocean



TIME	STATUS	WIND		SEA-COND.	CURRENT		WEATHER			COURSE		NAUTICAL MILES			POSITION	
		DIR.	KN		DIR.	KN	GENERAL	MBAR	MM	COG	SOG	SAIL	MOTORI	LOG		
13:01		349°	9	2	001°	0.20			1019.0	0.10	001°	0.2 kn	0.0	^{NG} 0.0	0.1	54° 04.634' N 004° 36.823' W
14:01		341°	11	2	271°	0.93			1018.7	-	295°	6.8 kn	0.0	3.1	3.2	54° 03.849' N 004° 41.866' W
14:38		026°	15	2	360°	0.20			1018.2	-	000°	0.2 kn	0.0	4.4	4.5	54° 04.396' N 004° 43.846' W
Day sum												0.0	4.4	4.5		
Prev. day												457.7	158.1	636.6		
Total												457.7	162.5	641.1		

FRESHWATER	57%	0%	0%	BILGE	-
BATTERY	13 V	13 V	13 V	COOLING WATER	-
FUEL	100%	100%		OIL LEVEL	-
WATER TEMPERATURE	13°C <-> 14°C			SAIL	-
AIR TEMPERATURE	16°C <-> 17°C			LIGHTS	-
ENGINE OPERATING HRS	11.2	-	-	SEAWATER FILTER	-

DATE Sunday 3 July 2022

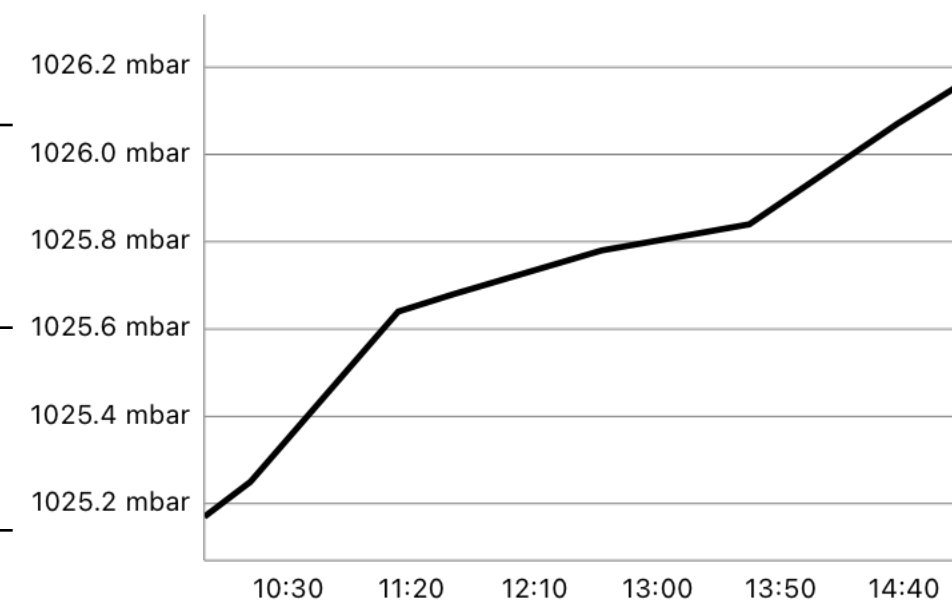
13:01: Engine on and anchor aweigh

14:38: Moored and switch engine off

DATE Tuesday 5 July 2022

FROM 54° 04.389' N 004° 43.848' W
3.6 nm ENE of Upper Light; Irish Sea; Atlantic Ocean

TO 54° 13.376' N 004° 41.865' W
9.4 nm WNW of Douglas Head Lighthouse; Irish Sea; Atlantic



TIME	STATUS	WIND			CURRENT		WEATHER			COURSE		NAUTICAL MILES			POSITION
		DIR.	KN	SEA-COND.	DIR.	KN	GENERAL	MBAR	MM	COG	SOG	SAIL	MOTORI	LOG	
09:55		345°	4	2	360°	0.10		1025.2	0.10	359°	0.1 kn	0.0	^{NG} 0.0	0.0	54° 04.389' N 004° 43.848' W
10:14		053°	12	1	110°	1.4		1025.2	-	234°	4.0 kn	0.0	0.5	0.5	54° 03.873' N 004° 43.824' W
11:14		058°	8	1	321°	0.74		1025.6	-	281°	4.1 kn	3.0	0.5	3.6	54° 02.388' N 004° 48.327' W
11:37		049°	9	1	152°	1.8		1025.7	-	314°	4.5 kn	4.3	0.5	4.8	54° 02.588' N 004° 50.381' W
12:37		270°	6	1	182°	0.32		1025.8	-	024°	4.4 kn	4.3	4.9	9.1	54° 06.686' N 004° 47.941' W
13:37		290°	7	2	027°	1.2		1025.8	-	023°	4.9 kn	4.3	9.4	13.7	54° 10.849' N 004° 44.846' W
14:37		253°	2	2	---	-		1026.1	-	101°	0.0 kn	4.3	12.8	17.0	54° 13.594' N 004° 41.61' W
15:05		---	-	1	---	-		1026.2	-	134°	0.0 kn	4.3	13.0	17.3	54° 13.376' N 004° 41.865' W
Day sum												4.3	13.0	17.3	
Prev. day												457.7	162.5	641.1	
Total												462.0	175.5	658.4	

FRESHWATER	57%	0%	0%	BILGE	-
BATTERY	13 V	13 V	13 V	COOLING WATER	-
FUEL	100%	100%		OIL LEVEL	-
WATER TEMPERATURE	14°C <-> 15°C			SAIL	-
AIR TEMPERATURE	15°C <-> 18°C			LIGHTS	-
ENGINE OPERATING HRS	16.9	-	-	SEAWATER FILTER	-

DATE Tuesday 5 July 2022

09:55: Engine on, cast off and sails set

10:14: Engine off and sails set

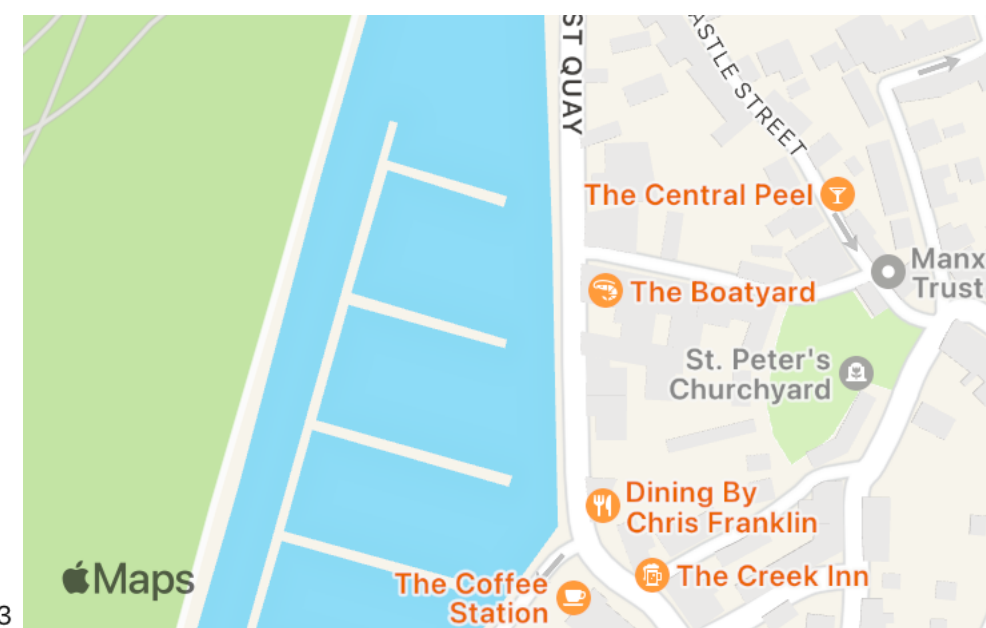
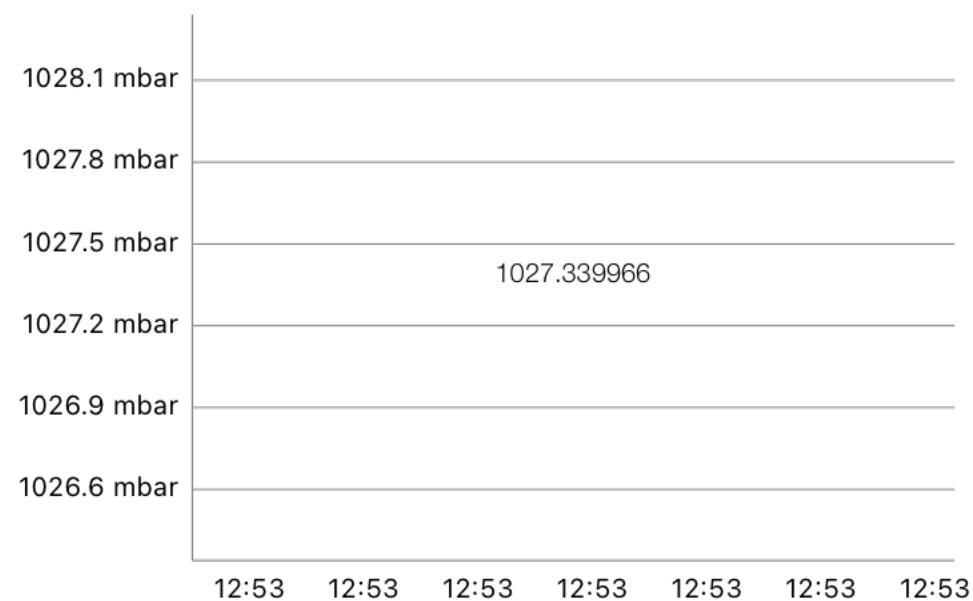
11:37: Engine on to support sailing

15:05: Moored, furl sails and engine off

DATE Sunday 10 July 2022

FROM 54° 13.375' N 004° 41.874' W
9.4 nm WNW of Douglas Head Lighthouse; Irish Sea; Atlantic

TO 54° 13.375' N 004° 41.874' W
9.4 nm WNW of Douglas Head Lighthouse; Irish Sea; Atlantic



TIME	STATUS	WIND		SEA-COND.	CURRENT		WEATHER			COURSE		NAUTICAL MILES			POSITION
		DIR.	KN		DIR.	KN	GENERAL	MBAR	MM	COG	SOG	SAIL	MOTORI	LOG	
12:53		---°	-	-	---	-		1027.3	-	059°	0.0 kn	0.0	^{NG} 0.0	0.0	54° 13.375' N 004° 41.874' W
Day sum												0.0	0.0	0.0	
Prev. day												462.0	175.5	658.4	
Total												462.0	175.5	658.4	

FRESHWATER	57%	0%	0%	BILGE	✓
BATTERY	13 V	13 V	13 V	COOLING WATER	✓
FUEL	100%	100%		OIL LEVEL	✓
WATER TEMPERATURE	-<->-			SAIL	✓
AIR TEMPERATURE	-<->-			LIGHTS	✓
ENGINE OPERATING HRS	16.9	-	-	SEAWATER FILTER	✓

DATE Sunday 10 July 2022

12:53: Maintenance.

Cleaned and serviced engine instrument panel

Watermaker seacock closed in harbour, solar and wind off, shore power on

Oil top up 70ml to full line

Transmission top up 60ml to full line

Coolant top up to 50 % of expansion chamber

Engine checks completed

Auto find ship activated on plotter

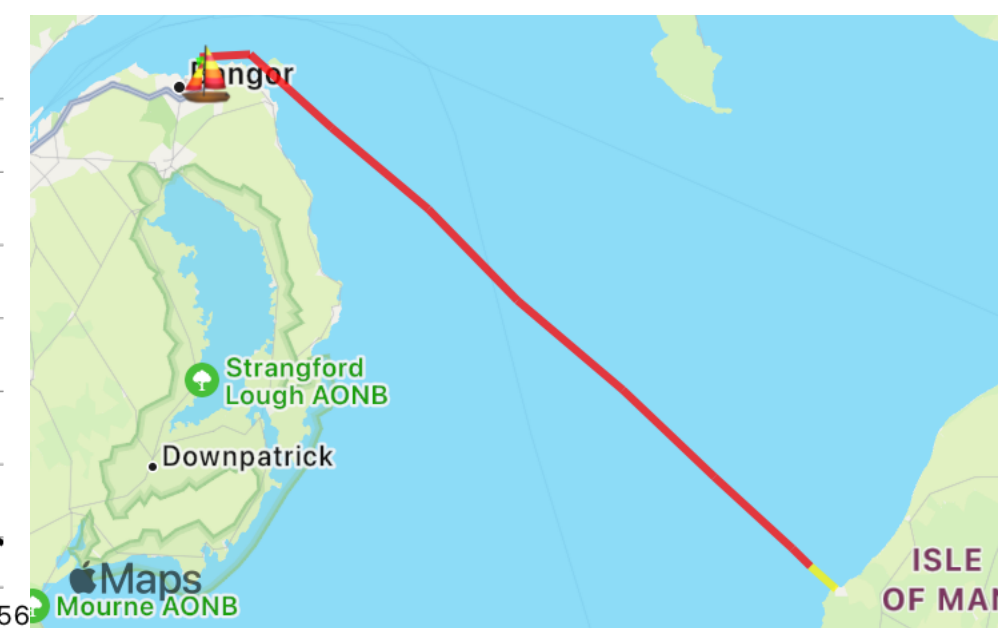
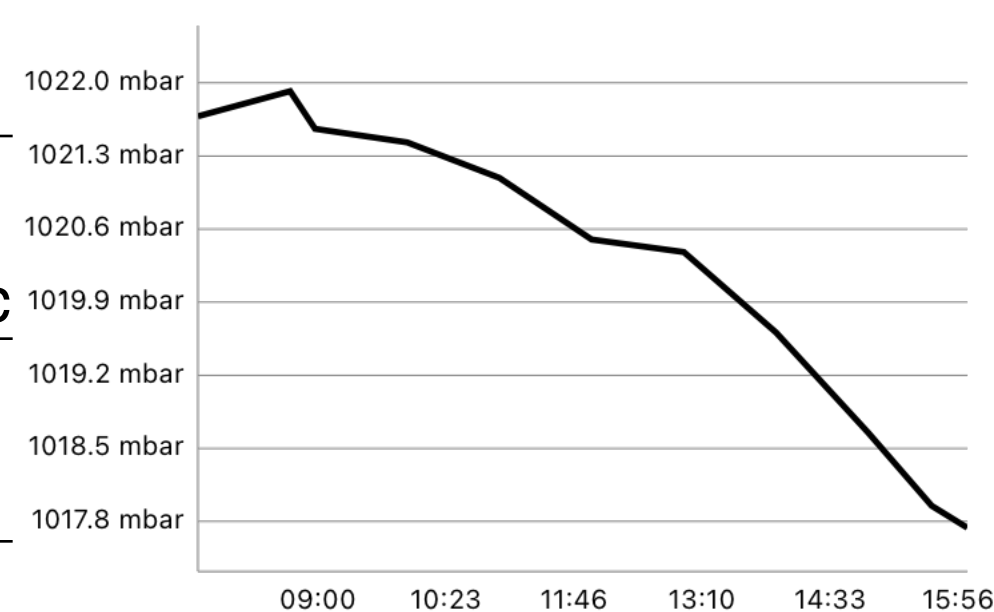
Cleaned decks with freshwater

Water filled to 100%

DATE Monday 11 July 2022

FROM 54° 13.376' N 004° 41.879' W
9.4 nm WNW of Douglas Head Lighthouse; Irish Sea; Atlantic

TO 54° 40.322' N 005° 38.512' W
4.2 nm WNW of Donaghadee Lighthouse; Irish Sea; Atlantic Ocean



TIME	STATUS	WIND		SEA-COND.	CURRENT		WEATHER			COURSE		NAUTICAL MILES			POSITION
		DIR.	KN		DIR.	KN	GENERAL	MBAR	MM	COG	SOG	SAIL	MOTORI	LOG	
07:41		---°	-	-	---	-	○○	1021.7	-	---°	0.0 kn	0.0	0.0	0.0	54° 13.376' N 004° 41.879' W
08:41		---°	-	-	---	-	○○	1021.9	-	309°	1.6 kn	0.0	1.8	1.8	54° 14.565' N 004° 44.176' W
08:57		---°	-	-	---	-	○○	1021.6	-	310°	6.9 kn	1.3	1.8	3.1	54° 15.486' N 004° 45.777' W
09:57		202°	8	2	030°	0.52	☉☾	1021.4	-	309°	5.7 kn	6.8	1.8	8.6	54° 19.205' N 004° 52.745' W
10:57		193°	10	-	338°	0.93	☉☾	1021.1	-	311°	6.9 kn	13.4	1.8	15.2	54° 23.728' N 005° 00.932' W
11:57		184°	14	-	314°	0.41	☉☾	1020.5	-	301°	7.2 kn	20.6	1.8	22.4	54° 28.372' N 005° 10.363' W
12:57		197°	7	-	342°	1.4	☉☾	1020.4	-	318°	4.7 kn	27.3	1.8	29.1	54° 33.097' N 005° 18.324' W
13:57		202°	9	2	320°	0.58	☉☾	1019.6	-	302°	6.5 kn	33.8	1.8	35.6	54° 37.283' N 005° 26.943' W
14:57		166°	8	2	161°	1.1	☉☾	1018.7	-	310°	3.9 kn	39.5	1.8	41.3	54° 41.075' N 005° 34.23' W
15:39		333°	19	2	109°	0.37	☉☾	1018.0	-	194°	5.1 kn	42.1	1.8	43.9	54° 40.936' N 005° 38.73' W
16:02		353°	15	2	013°	0.30	☉☾	1017.7	-	010°	0.2 kn	42.1	2.4	44.5	54° 40.322' N 005° 38.512' W

Day sum	42.1	2.4	44.5
Prev. day	462.0	175.5	658.4
Total	504.1	177.9	702.9

FRESHWATER	57%	0%	0%	BILGE	-
BATTERY	13 V	13 V	13 V	COOLING WATER	-
FUEL	100%	100%		OIL LEVEL	-
WATER TEMPERATURE	13°C <-> 15°C			SAIL	-
AIR TEMPERATURE	17°C <-> 23°C			LIGHTS	-
ENGINE OPERATING HRS	18.5	-	-	SEAWATER FILTER	-

DATE Monday 11 July 2022

07:41: Engine on and cast off

08:57: Set sails and switch engine off

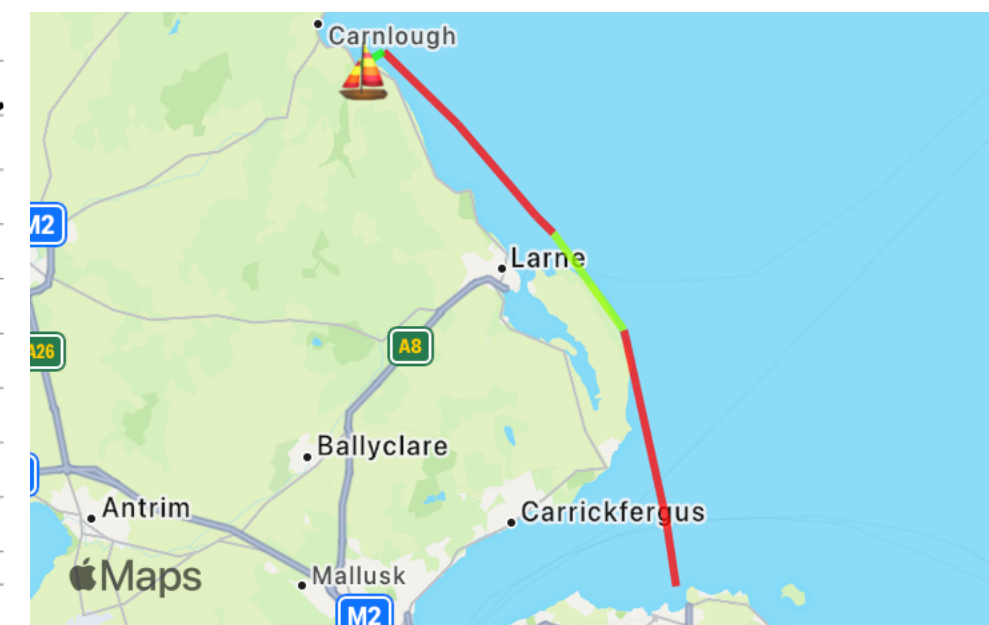
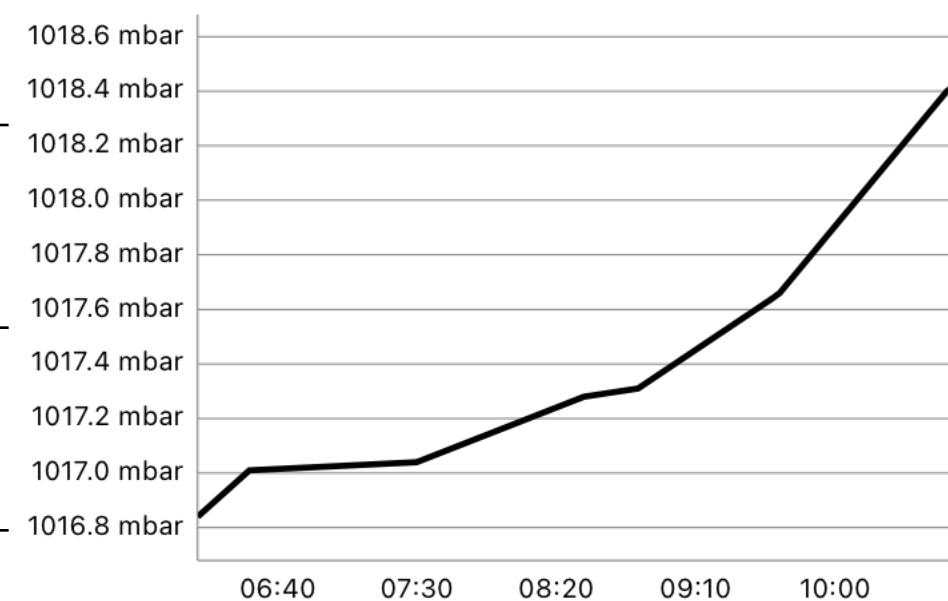
15:39: Engine on and furl sails

16:02: Anchored and engine switched off

DATE Tuesday 12 July 2022

FROM 54° 40.795' N 005° 38.743' W
4.5 nm WNW of Donaghadee Lighthouse; Irish Sea; Atlantic

TO 54° 58.14' N 005° 57.102' W
8.1 nm WNW of Maidens Lighthouse; Irish Sea; Atlantic Ocean



TIME	STATUS	WIND			SEA-COND.	CURRENT		WEATHER			COURSE		NAUTICAL MILES			POSITION
		DIR.	KN			DIR.	KN	GENERAL	MBAR	MM	COG	SOG	SAIL	MOTORI	LOG	
06:11		---	-	-	---	-	○○	1016.8	-	348°	7.7 kn	0.0	^{NG} 0.0	0.5	54° 40.795' N 005° 38.743' W	
06:29		---	-	-	---	-	○○	1017.0	-	350°	6.8 kn	0.0	2.3	2.8	54° 43.035' N 005° 39.329' W	
07:29		---	-	-	---	-	○○	1017.0	-	339°	6.9 kn	6.5	2.3	9.3	54° 49.357' N 005° 41.772' W	
08:29		---	-	-	---	-	○○	1017.3	-	316°	0.9 kn	10.5	2.3	13.3	54° 52.59' N 005° 45.877' W	
08:49		---	-	-	---	-	○○	1017.3	-	321°	5.6 kn	11.3	2.3	14.0	54° 53.13' N 005° 46.831' W	
09:37		---	-	-	---	-	○○	1017.6	-	305°	6.1 kn	11.3	6.3	18.1	54° 56.217' N 005° 51.428' W	
09:40		049°	13	2	224°	0.98	◐↗	1017.7	-	300°	6.1 kn	11.3	9.8	21.6	54° 58.622' N 005° 55.711' W	
10:40		273°	0	2	000°	0.10	●○	1018.4	-	000°	0.1 kn	11.3	10.7	22.5	54° 58.14' N 005° 57.102' W	
10:45		080°	9	2	000°	0.10	●↗	1018.4	-	000°	0.1 kn	11.3	10.7	22.5	54° 58.14' N 005° 57.102' W	
Day sum												11.3	10.7	22.5		
Prev. day												504.1	177.9	702.9		
Total												515.4	188.7	725.4		

FRESHWATER	57%	0%	0%	BILGE	-
BATTERY	13 V	13 V	13 V	COOLING WATER	-
FUEL	100%	100%		OIL LEVEL	-
WATER TEMPERATURE	13°C <-> 14°C			SAIL	-
AIR TEMPERATURE	17°C <-> 18°C			LIGHTS	-
ENGINE OPERATING HRS	20.8	-	-	SEAWATER FILTER	-

DATE Tuesday 12 July 2022

06:11: Anchor aweigh, sails set and Engine on to support sailing

06:29: Engine off and sails set

08:49: Engine on to support sailing

09:37: Furl sails and engine switched on

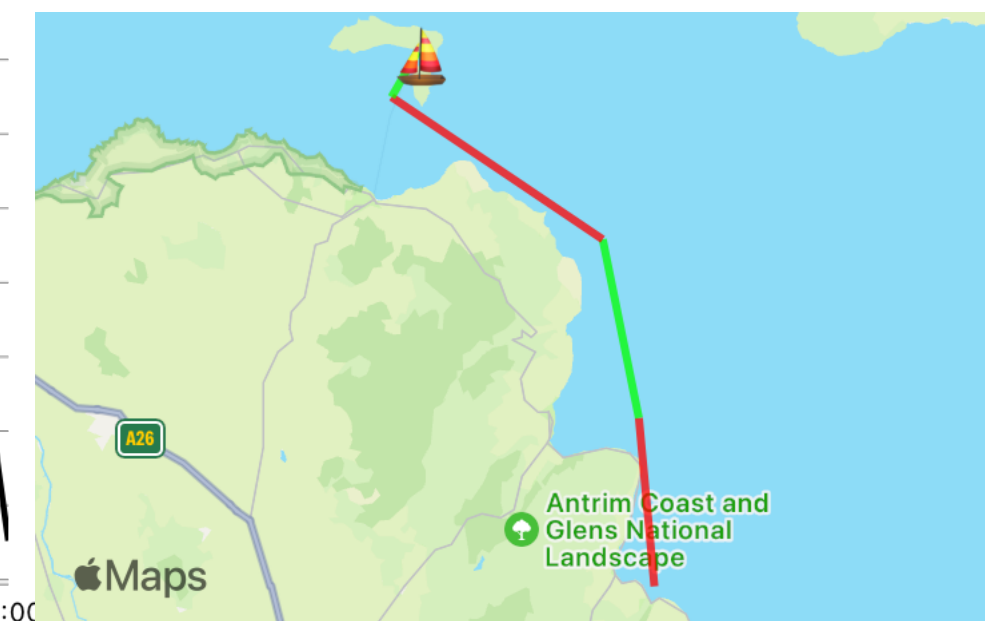
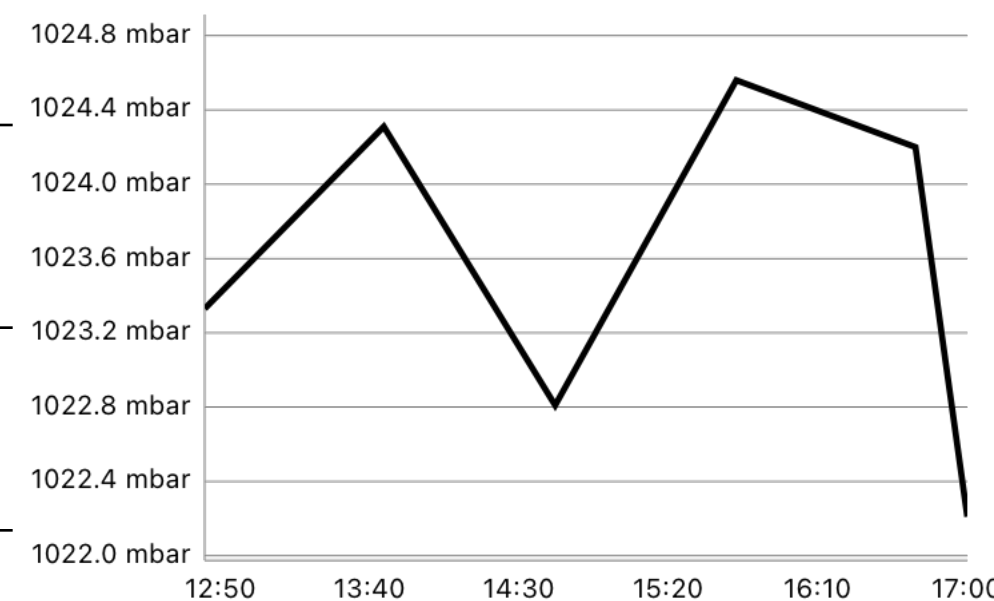
09:40: Positioning

10:45: Moored and switch engine off

DATE Thursday 14 July 2022

FROM 54° 58.643' N 005° 57.024' W
8.2 nm WNW of Maidens Lighthouse; Irish Sea; Atlantic

TO 55° 17.5' N 006° 11.667' W
1 nm SW of Rathlin East (Altacarry Head) Lighthouse; Irish Sea;



TIME	STATUS	WIND		SEA-COND.	CURRENT		WEATHER			COURSE		NAUTICAL MILES			POSITION
		DIR.	KN		DIR.	KN	GENERAL	MBAR	MM	COG	SOG	SAIL	MOTORI	LOG	
12:44		263°	15	2	331°	1.2		1023.3	-	359°	5.0 kn	0.0	^{NG} 0.0	0.5	54° 58.643' N 005° 57.024' W
13:44		314°	9	1	334°	3.9		1024.3	-	339°	6.1 kn	0.0	6.0	6.5	55° 04.596' N 005° 57.986' W
14:42		---	-	2	---	-		1022.8	0.80	306°	0.0 kn	0.0	12.4	12.9	55° 10.895' N 006° 00.223' W
15:42		294°	9	2	144°	0.63		1024.6	0.10	345°	6.1 kn	0.0	21.4	21.9	55° 15.902' N 006° 13.283' W
16:42		210°	10	3	000°	0.10		1024.2	-	000°	0.1 kn	0.0	23.3	23.8	55° 17.5' N 006° 11.669' W
17:00		225°	8	3	000°	0.10		1022.2	-	000°	0.1 kn	0.0	23.3	23.8	55° 17.5' N 006° 11.667' W
Day sum												0.0	23.3	23.8	
Prev. day												515.4	188.7	725.4	
Total												515.4	212.0	749.2	

FRESHWATER	57%	0%	0%	BILGE	-
BATTERY	13 V	13 V	13 V	COOLING WATER	-
FUEL	100%	100%		OIL LEVEL	-
WATER TEMPERATURE	13°C <-> 15°C			SAIL	-
AIR TEMPERATURE	14°C <-> 15°C			LIGHTS	-
ENGINE OPERATING HRS	25.2	-	-	SEAWATER FILTER	-

DATE Thursday 14 July 2022

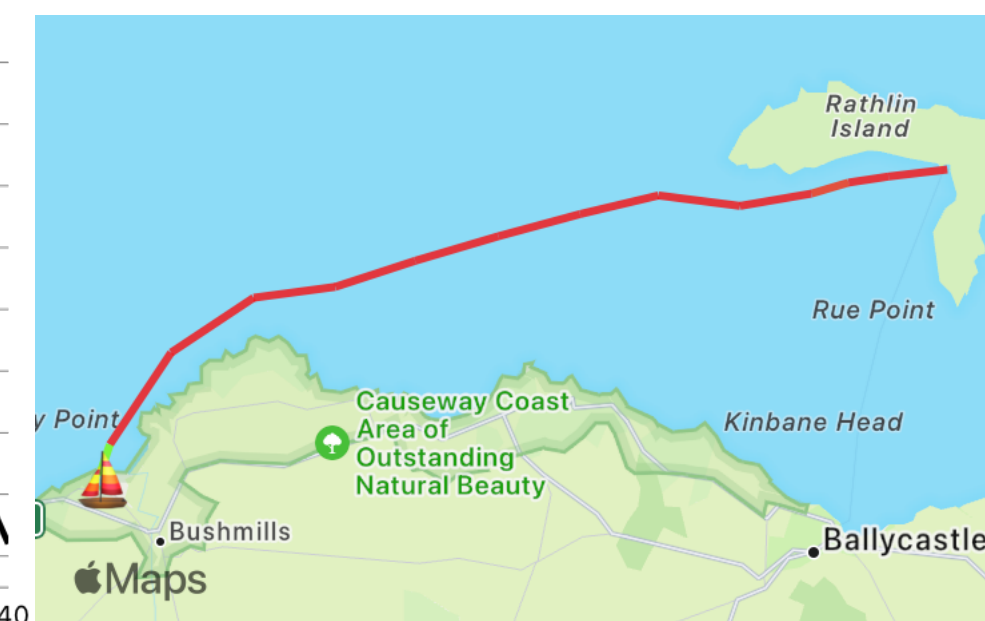
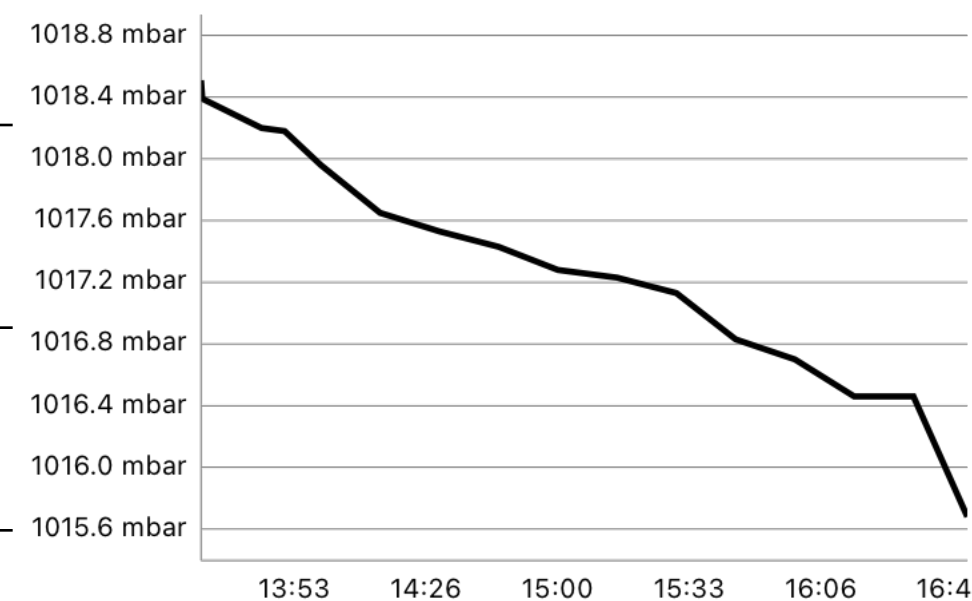
12:44: Engine on and cast off

17:00: Moored and switch engine off

DATE Sunday 17 July 2022





FROM 55° 17.501' N 006° 11.67' W
1 nm SW of Rathlin East (Altacarry Head) Lighthouse; Irish

TO 55° 13.157' N 006° 32.903' W
3.9 nm ENE of Portrush Harbour; Irish Sea; Atlantic Ocean



TIME	STATUS	WIND		SEA-COND.	CURRENT		WEATHER			COURSE		NAUTICAL MILES			POSITION	
		DIR.	KN		DIR.	KN	GENERAL	MBAR	MM	COG	SOG	SAIL	MOTORI	LOG		
13:29		026°	7	2	360°	0.10			1018.5	-	360°	0.1 kn	0.0	0.0	0.0	55° 17.501' N 006° 11.67' W
13:30		031°	7	2	360°	0.10			1018.4	-	360°	0.1 kn	0.0	0.0	0.0	55° 17.5' N 006° 11.67' W
13:45		110°	6	2	283°	0.54			1018.2	-	267°	6.3 kn	0.0	0.8	0.8	55° 17.4' N 006° 13.14' W
13:50		117°	5	2	274°	1.5			1018.2	-	263°	5.2 kn	0.0	1.4	1.4	55° 17.314' N 006° 14.14' W
14:00		153°	2	2	239°	1.4			1018.0	-	237°	2.8 kn	0.6	1.4	2.0	55° 17.157' N 006° 15.071' W
14:15		110°	6	2	259°	2.2			1017.7	-	260°	5.1 kn	1.6	1.4	3.0	55° 16.982' N 006° 16.855' W
14:30		138°	10	2	265°	0.80			1017.5	-	285°	5.0 kn	2.8	1.4	4.2	55° 17.131' N 006° 18.896' W
14:45		153°	6	2	265°	0.60			1017.4	-	248°	4.5 kn	3.9	1.4	5.3	55° 16.866' N 006° 20.858' W
15:00		147°	8	2	283°	1.6			1017.3	-	264°	5.4 kn	5.1	1.4	6.6	55° 16.551' N 006° 22.903' W
15:15		144°	6	2	225°	0.88			1017.2	-	249°	4.4 kn	6.4	1.4	7.8	55° 16.202' N 006° 24.985' W
15:30		126°	5	2	241°	1.3			1017.1	-	254°	4.8 kn	7.6	1.4	9.0	55° 15.832' N 006° 26.979' W
15:45		081°	0	2	269°	2.9			1016.8	-	249°	6.0 kn	8.8	1.4	10.2	55° 15.677' N 006° 29.025' W
16:00		332°	12	1	181°	1.1			1016.7	-	209°	6.2 kn	10.2	1.4	11.6	55° 14.897' N 006° 31.09' W
16:15		331°	10	1	183°	1.1			1016.5	-	214°	6.1 kn	10.2	3.0	13.2	55° 13.589' N 006° 32.622' W

DATE Sunday 17 July 2022

TIME	STATUS	WIND		SEA-COND.	CURRENT		WEATHER			COURSE		NAUTICAL MILES			POSITION
		DIR.	KN		DIR.	KN	GENERAL	MBAR	MM	COG	SOG	SAIL	MOTORI	LOG	
16:30		333°	4	1	348°	0.70		1016.5	-	347°	0.7 kn	10.6	NG 3.0	13.6	55° 13.149' N 006° 32.884' W
16:43		020°	6	1	003°	0.20		1015.7	-	002°	0.2 kn	10.6	3.0	13.7	55° 13.157' N 006° 32.903' W
Day sum												10.6	3.0	13.7	
Prev. day												515.4	212.0	749.2	
Total												526.0	215.0	762.9	

FRESHWATER	57%	0%	0%	BILGE	-
BATTERY	13 V	13 V	13 V	COOLING WATER	-
FUEL	100%	100%		OIL LEVEL	-
WATER TEMPERATURE	14°C <-> 15°C			SAIL	-
AIR TEMPERATURE	20°C <-> 21°C			LIGHTS	-
ENGINE OPERATING HRS	25.6	-	-	SEAWATER FILTER	-

DATE Sunday 17 July 2022

13:29: Engine on and cast off

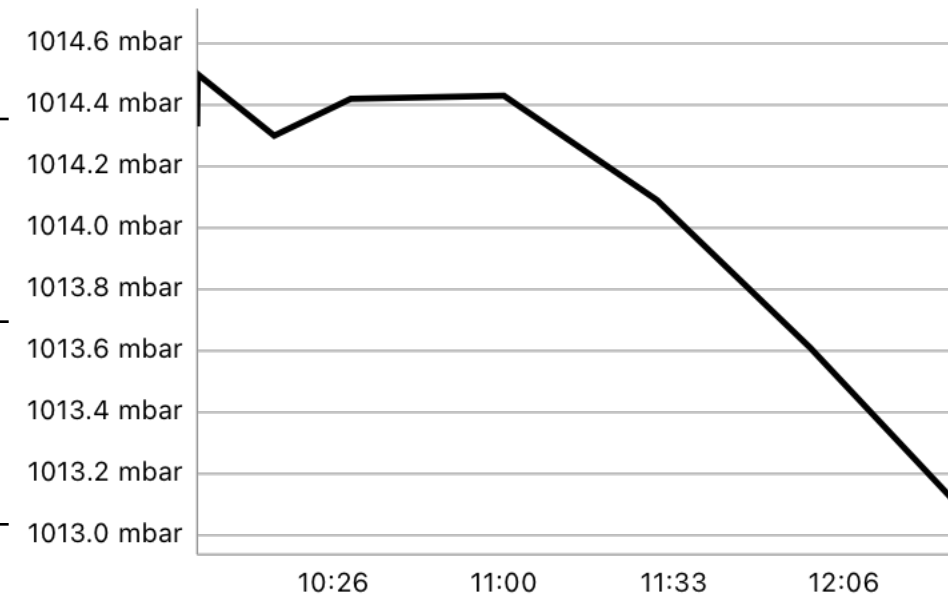
13:50: Set sails and switch engine off

16:43: Anchored and furl sails

DATE Monday 18 July 2022

FROM 55° 13.135' N 006° 32.899' W
3.9 nm ENE of Portrush Harbour; Irish Sea; Atlantic Ocean

TO 55° 12.415' N 006° 14.333' W
3.5 nm SSW of Rue Point Lighthouse; Irish Sea; Atlantic Ocean



TIME	STATUS	WIND		SEA-COND.	CURRENT		WEATHER			COURSE		NAUTICAL MILES			POSITION	
		DIR.	KN		DIR.	KN	GENERAL	MBAR	MM	COG	SOG	SAIL	MOTORI	LOG		
09:59		008°	6	1	165°	0.40	☉	☾	1014.3	-	013°	0.1 kn	0.0	0.0	0.0	55° 13.135' N 006° 32.899' W
10:00		351°	7	1	007°	0.20	☉	☾	1014.5	-	006°	0.2 kn	0.0	0.0	0.0	55° 13.135' N 006° 32.898' W
10:15		314°	11	1	024°	0.82	☉	☾	1014.3	-	028°	7.1 kn	0.0	1.1	1.1	55° 14.185' N 006° 32.591' W
10:30		334°	11	1	079°	1.6	☉	☾	1014.4	-	056°	7.7 kn	0.0	2.9	2.9	55° 15.441' N 006° 30.276' W
11:00		319°	19	1	075°	1.8	☉	☾	1014.4	-	098°	7.2 kn	0.0	9.6	9.7	55° 15.121' N 006° 18.489' W
11:30		313°	15	1	109°	1.9	☉	☾	1014.1	-	121°	7.5 kn	0.0	13.4	13.4	55° 12.439' N 006° 13.959' W
12:00		---	-	-	---	-	☉☉		1013.6	-	181°	1.2 kn	0.0	13.6	13.6	55° 12.477' N 006° 14.33' W
12:30		---	-	2	---	-	☉☉		1013.1	-	359°	0.0 kn	0.0	13.7	13.7	55° 12.415' N 006° 14.333' W
Day sum												0.0	13.7	13.7		
Prev. day												526.0	215.0	762.9		
Total												526.0	228.6	776.6		

FRESHWATER	57%	0%	0%	BILGE	-
BATTERY	13 V	13 V	13 V	COOLING WATER	-
FUEL	100%	100%		OIL LEVEL	-
WATER TEMPERATURE	14°C <-> 15°C			SAIL	-
AIR TEMPERATURE	17°C <-> 22°C			LIGHTS	-
ENGINE OPERATING HRS	29.5	-	-	SEAWATER FILTER	-

DATE Monday 18 July 2022

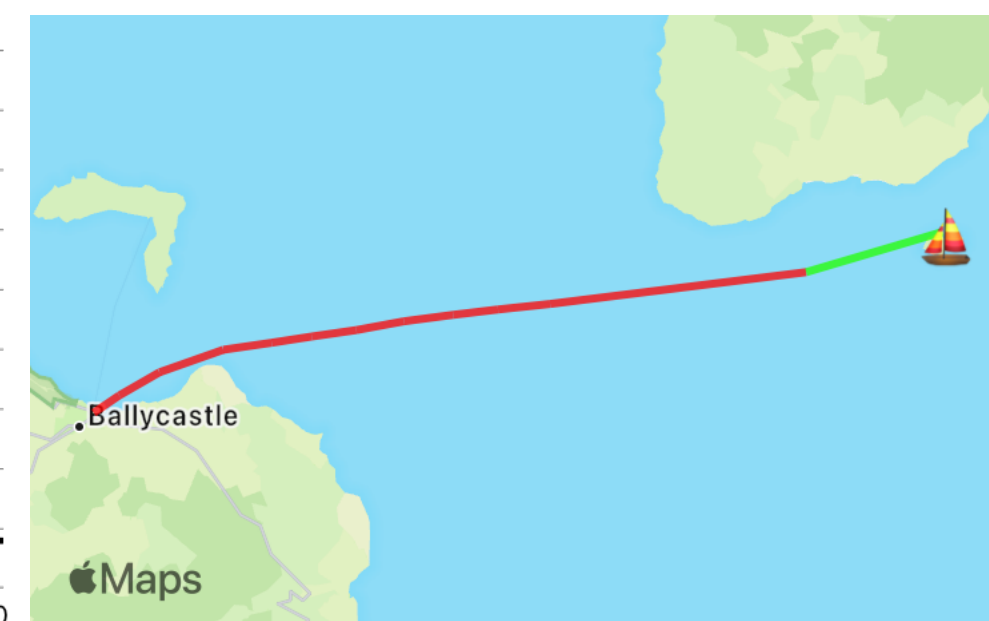
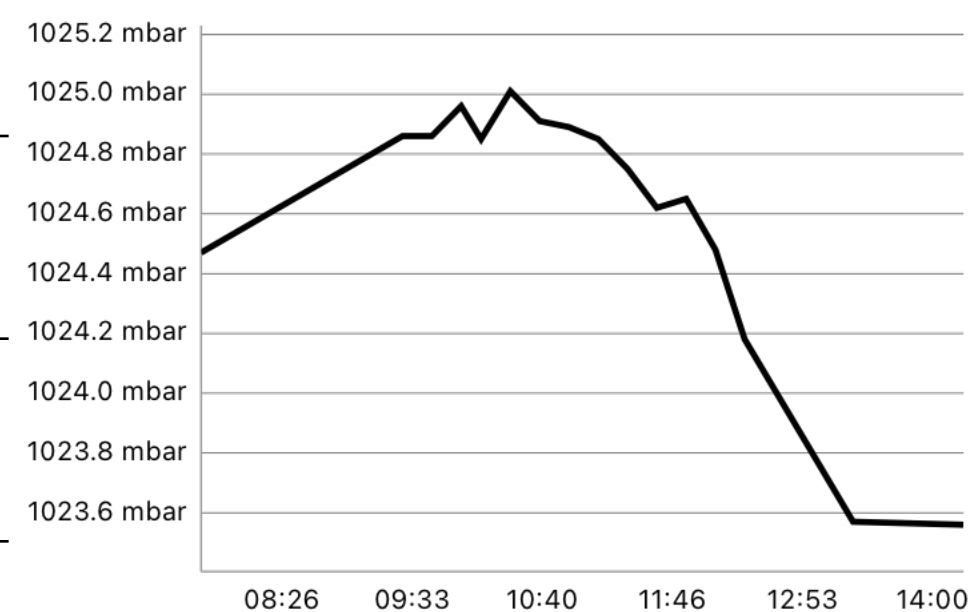
09:59: Engine on and anchor aweigh

12:30: Moored and switch engine off

DATE Thursday 21 July 2022

FROM 55° 12.405' N 006° 14.358' W
3.5 nm SSW of Rue Point Lighthouse; Irish Sea; Atlantic

TO 55° 17.183' N 005° 34.934' W



TIME	STATUS	WIND		SEA-COND.	CURRENT		WEATHER			COURSE		NAUTICAL MILES			POSITION		
		DIR.	KN		DIR.	KN	GENERAL	MBAR	MM	COG	SOG	SAIL	MOTORI	LOG			
07:45		324°	9	-	000°	0.10				1024.5	-	000°	0.1 kn	0.0	0.0	0.0	55° 12.405' N 006° 14.358' W
09:28		309°	10	-	000°	0.10				1024.9	-	000°	0.1 kn	0.0	0.0	0.0	55° 12.406' N 006° 14.359' W
09:43		305°	9	-	000°	0.10				1024.9	-	000°	0.1 kn	0.0	0.0	0.0	55° 12.407' N 006° 14.359' W
09:58		271°	15	-	104°	1.5				1025.0	-	058°	6.8 kn	0.0	0.8	0.8	55° 12.867' N 006° 13.167' W
10:08		260°	17	0	115°	1.4				1024.8	-	065°	7.1 kn	0.0	2.1	2.1	55° 13.479' N 006° 11.299' W
10:23		275°	18	0	096°	1.3				1025.0	-	082°	7.2 kn	1.8	2.1	3.9	55° 14.074' N 006° 08.333' W
10:38		255°	10	-	095°	1.0				1024.9	-	078°	4.1 kn	3.1	2.1	5.2	55° 14.259' N 006° 06.092' W
10:53		258°	14	0	288°	0.72				1024.9	-	082°	4.9 kn	4.2	2.1	6.3	55° 14.423' N 006° 04.229' W
11:08		253°	10	0	067°	1.3				1024.8	-	071°	4.8 kn	5.4	2.1	7.4	55° 14.593' N 006° 02.159' W
11:23		238°	13	0	079°	1.4				1024.8	-	081°	5.4 kn	6.7	2.1	8.7	55° 14.825' N 005° 59.95' W
11:38		267°	14	0	169°	0.45				1024.6	-	083°	5.1 kn	8.0	2.1	10.1	55° 14.996' N 005° 57.66' W
11:53		278°	14	0	236°	0.88				1024.7	-	084°	5.4 kn	9.2	2.1	11.3	55° 15.138' N 005° 55.575' W
12:08		275°	17	0	166°	1.2				1024.5	-	086°	6.4 kn	10.6	2.1	12.7	55° 15.284' N 005° 53.155' W
12:23		270°	22	0	177°	1.3				1024.2	-	086°	7.6 kn	17.4	2.1	19.5	55° 16.124' N 005° 41.258' W
13:19		319°	14	-	360°	0.20				1023.6	-	359°	0.2 kn	17.4	5.8	23.3	55° 17.182' N 005° 34.938' W

DATE Thursday 21 July 2022

TIME	STATUS	WIND		SEA-COND.	CURRENT		WEATHER			COURSE		NAUTICAL MILES			POSITION
		DIR.	KN		DIR.	KN	GENERAL	MBAR	MM	COG	SOG	SAIL	MOTORI	LOG	
14:15	⚓	327°	13	0	360°	0.10	☉ ↙	1023.6	-	360°	0.1 kn	17.4	NG 5.8	23.3	55° 17.183' N 005° 34.934' W
14:15	⚓	332°	13	0	360°	0.10	☉ ↙	1023.5	-	360°	0.1 kn	17.4	5.8	23.3	55° 17.183' N 005° 34.934' W
Day sum												17.4	5.8	23.3	
Prev. day												526.0	228.6	776.6	
Total												543.5	234.4	799.8	

FRESHWATER	100%	0%	0%	BILGE	-
BATTERY	13 V	13 V	13 V	COOLING WATER	-
FUEL	48%	49%		OIL LEVEL	-
WATER TEMPERATURE	14°C <-> 15°C			SAIL	-
AIR TEMPERATURE	13°C <-> 16°C			LIGHTS	-
ENGINE OPERATING HRS	30.1	-	-	SEAWATER FILTER	-

STEVE BRADLEY

DATE Thursday 21 July 2022

07:45: Moored

09:28: Engine on and cast off

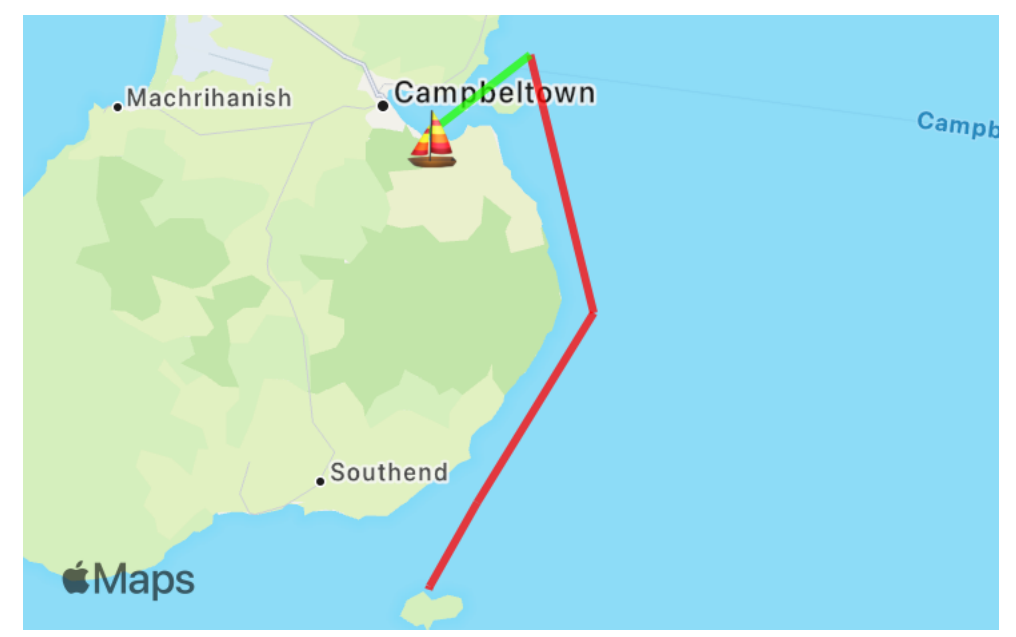
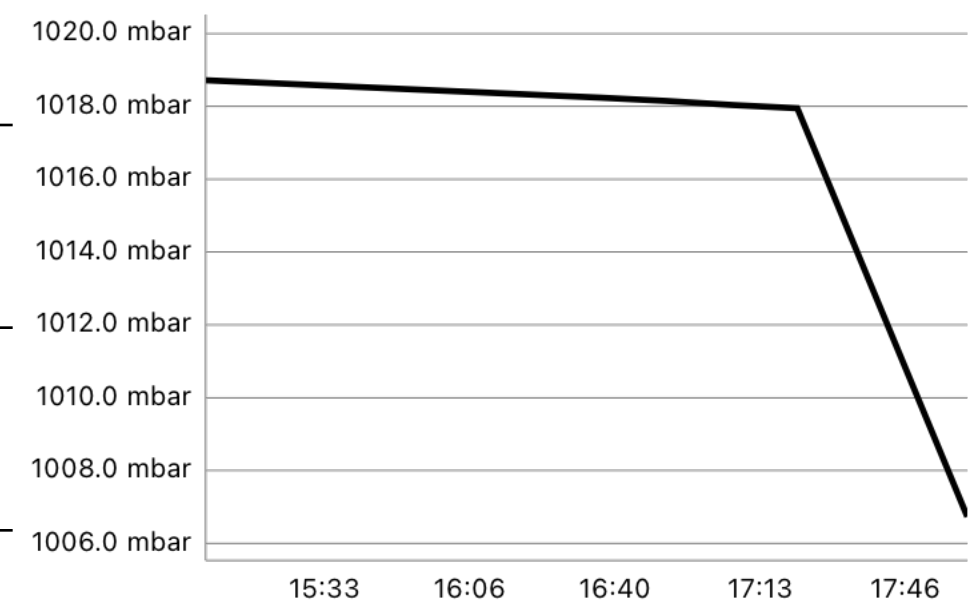
10:08: Set sails and switch engine off

14:15: Anchored

DATE Friday 22 July 2022

FROM 55° 17.2' N 005° 34.975' W
0.7 nm north of Sanda Lighthouse; Irish Sea; Atlantic Ocean

TO 55° 24.944' N 005° 34.987' W
1.6 nm WSW of Davaar Lighthouse; Scotland; Atlantic Ocean



TIME	STATUS	WIND		SEA-COND.	CURRENT		WEATHER			COURSE		NAUTICAL MILES			POSITION	
		DIR.	KN		DIR.	KN	GENERAL	MBAR	MM	COG	SOG	SAIL	MOTORI	LOG		
15:05	⚓	351°	4	-	000°	0.10	☁	☁	1018.7	-	000°	0.1 kn	0.0	0.0	0.0	55° 17.2' N 005° 34.975' W
16:36	🚤	258°	3	-	281°	0.67	☁	☁	1018.2	-	358°	5.4 kn	0.0	0.0	0.1	55° 17.255' N 005° 34.944' W
16:51	🚤	287°	5	0	058°	0.67	☁	☁	1018.2	-	037°	6.9 kn	0.0	1.6	1.7	55° 18.681' N 005° 33.523' W
17:06	🚤	278°	2	0	065°	0.13	☁	☁	1018.0	-	033°	6.7 kn	0.0	5.4	5.5	55° 21.904' N 005° 30.03' W
17:21	🚤	221°	4	0	025°	0.53	☁	☁	1018.0	-	013°	6.8 kn	0.0	10.0	10.0	55° 26.284' N 005° 31.932' W
18:00	⚓	347°	17	0	330°	0.30	☁	☁	1006.7	-	323°	0.2 kn	0.0	12.2	12.2	55° 24.944' N 005° 34.987' W
Day sum												0.0	12.2	12.2		
Prev. day												543.5	234.4	799.8		
Total												543.5	246.6	812.1		

FRESHWATER	100%	0%	0%	BILGE	-
BATTERY	13 V	13 V	13 V	COOLING WATER	-
FUEL	48%	49%		OIL LEVEL	-
WATER TEMPERATURE	14°C <-> 15°C			SAIL	-
AIR TEMPERATURE	13°C <-> 16°C			LIGHTS	-
ENGINE OPERATING HRS	52.8	-	-	SEAWATER FILTER	-

DATE Friday 22 July 2022

15:05: Positioning

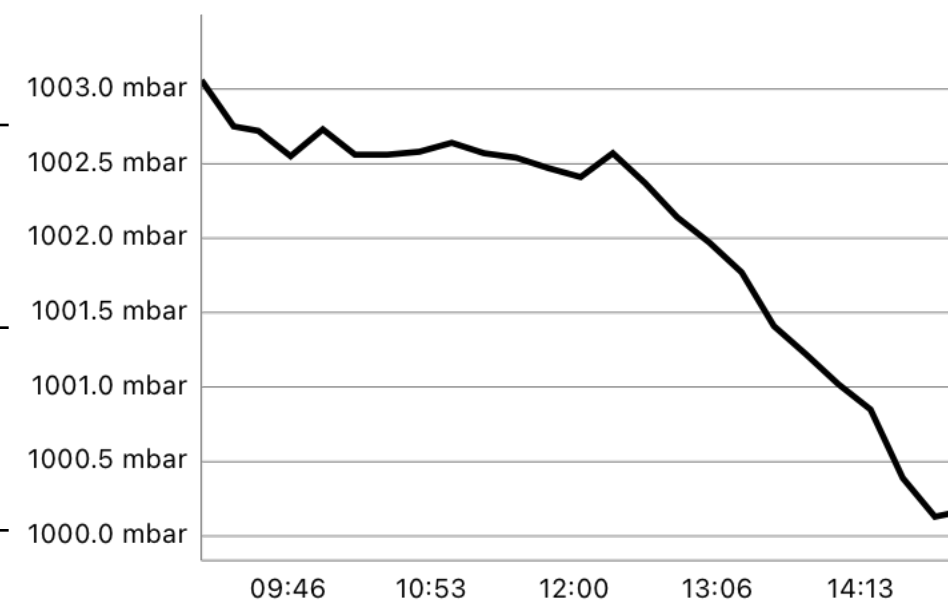
16:36: Engine on and anchor aweigh

18:00: Anchored and engine switched off

DATE Sunday 24 July 2022

FROM 55° 24.943' N 005° 34.977' W

TO 55° 32.22' N 005° 06.969' W
2.2 nm WNW of Light Holy Island; Scotland; Atlantic Ocean



TIME	STATUS	WIND		SEA-COND.	CURRENT		WEATHER			COURSE		NAUTICAL MILES			POSITION
		DIR.	KN		DIR.	KN	GENERAL	MBAR	MM	COG	SOG	SAIL	MOTORI	LOG	
09:06		---	-	-	---	-	☉☉	1003.1	-	---	1.4 kn	0.0	^{NG} 0.0	0.0	55° 24.943' N 005° 34.977' W
09:21		003°	10	-	159°	1.0	☉☉	1002.8	-	158°	1.0 kn	0.0	0.1	0.1	55° 25.026' N 005° 34.917' W
09:32		182°	10	0	011°	0.22	☉☉	1002.7	-	047°	7.7 kn	0.0	1.0	1.0	55° 25.626' N 005° 33.723' W
09:47		012°	18	0	324°	0.33	☉☉	1002.5	-	111°	6.0 kn	1.4	1.0	2.4	55° 25.806' N 005° 31.242' W
10:02		029°	14	0	331°	0.57	☉☉	1002.7	-	118°	4.8 kn	2.9	1.0	3.9	55° 25.12' N 005° 29.037' W
10:17		016°	21	0	239°	0.51	☉☉	1002.6	-	113°	6.9 kn	4.4	1.0	5.4	55° 24.543' N 005° 26.496' W
10:32		005°	23	-	354°	0.92	☉☉	1002.6	-	119°	4.5 kn	5.8	1.0	6.8	55° 23.937' N 005° 24.333' W
10:47		008°	23	0	016°	0.31	☉☉	1002.6	-	125°	4.4 kn	7.0	1.0	8.0	55° 23.36' N 005° 22.424' W
11:02		016°	26	-	301°	0.68	☉☉	1002.6	-	121°	5.9 kn	8.2	1.0	9.2	55° 22.716' N 005° 20.78' W
11:17		002°	23	-	254°	0.93	☉☉	1002.6	-	126°	5.8 kn	9.5	1.0	10.5	55° 21.971' N 005° 18.909' W
11:32		003°	24	0	301°	1.1	☉☉	1002.5	-	126°	6.1 kn	10.8	1.0	11.8	55° 21.174' N 005° 17.126' W
11:47		005°	25	0	334°	1.1	☉☉	1002.5	-	131°	5.2 kn	12.0	1.0	13.0	55° 20.342' N 005° 15.559' W
12:02		007°	23	0	302°	0.78	☉☉	1002.4	-	124°	5.2 kn	13.2	1.0	14.2	55° 19.61' N 005° 13.963' W
12:17		134°	11	0	251°	0.81	☉☉	1002.6	-	038°	6.5 kn	14.6	1.0	15.6	55° 20.537' N 005° 11.979' W
12:32		138°	8	0	023°	1.9	☉☉	1002.4	-	034°	5.8 kn	16.2	1.0	17.2	55° 21.815' N 005° 10.309' W
12:47		142°	13	-	150°	0.21	☉☉	1002.1	-	035°	6.5 kn	17.7	1.0	18.7	55° 23.034' N 005° 08.911' W
13:02		138°	10	0	354°	0.85	☉☉	1002.0	-	033°	6.9 kn	19.3	1.0	20.3	55° 24.359' N 005° 07.312' W
13:17		156°	13	0	068°	0.32	☉☉	1001.8	-	031°	6.1 kn	20.9	1.0	21.9	55° 25.654' N 005° 05.551' W
13:32		157°	16	0	302°	1.1	☉☉	1001.4	-	027°	6.1 kn	22.4	1.0	23.4	55° 26.896' N 005° 04.264' W

DATE Sunday 24 July 2022

TIME	STATUS	WIND		SEA-COND.	CURRENT		WEATHER			COURSE		NAUTICAL MILES			POSITION		
		DIR.	KN		DIR.	KN	GENERAL	MBAR	MM	COG	SOG	SAIL	MOTORI	LOG			
13:47		190°	15	0	260°	0.38				1001.2	-	353°	5.3 kn	23.7	^{NG} 1.0	24.7	55° 28.221' N 005° 03.619' W
14:02		201°	15	0	300°	1.4				1001.0	-	347°	5.1 kn	24.8	1.0	25.8	55° 29.28' N 005° 04.061' W
14:17		216°	7	0	331°	0.54				1000.8	-	328°	4.1 kn	26.2	1.0	27.2	55° 30.589' N 005° 04.45' W
14:32		131°	3	0	228°	1.1				1000.4	-	312°	5.5 kn	26.8	1.0	27.8	55° 30.993' N 005° 05.254' W
14:47		242°	9	0	024°	0....				1000.1	-	323°	5.1 kn	28.2	1.0	29.2	55° 32.082' N 005° 06.804' W
15:01		335°	6	0	301°	0.20				1000.2	-	313°	0.2 kn	28.3	1.0	29.3	55° 32.22' N 005° 06.969' W
													Day sum	28.3	1.0	29.3	
													Prev. day	543.5	246.6	812.1	
													Total	571.8	247.6	841.4	

FRESHWATER	100%	0%	0%	BILGE	-
BATTERY	13 V	13 V	13 V	COOLING WATER	-
FUEL	48%	49%		OIL LEVEL	-
WATER TEMPERATURE	13°C <-> 16°C			SAIL	-
AIR TEMPERATURE	15°C <-> 20°C			LIGHTS	-
ENGINE OPERATING HRS	53.2	-	-	SEAWATER FILTER	-

DATE Sunday 24 July 2022

09:06: Engine on and anchor aweigh

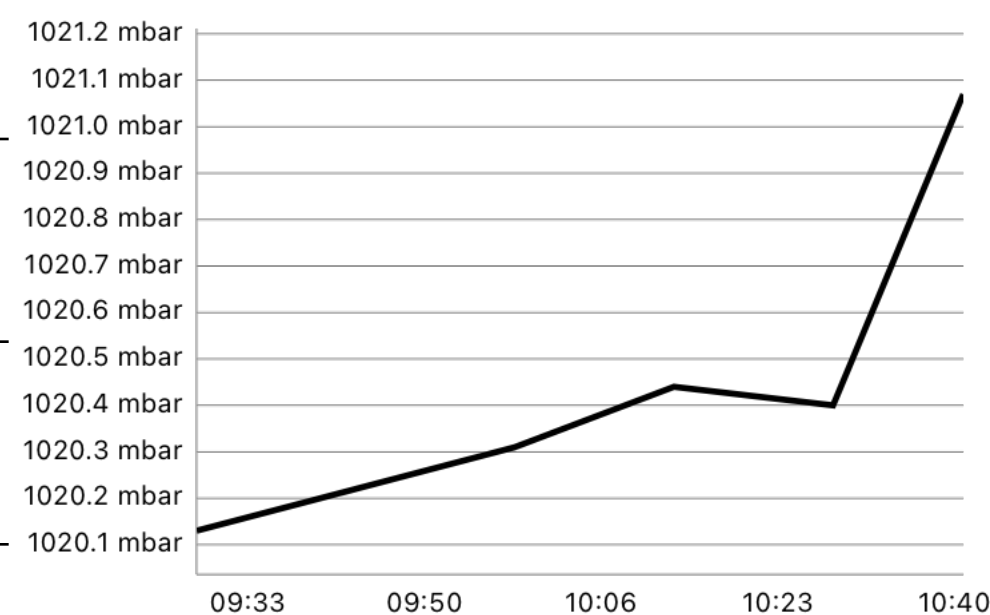
09:32: Set sails and switch engine off

15:01: Anchored and furl sails

DATE Tuesday 26 July 2022

FROM 55° 32.195' N 005° 06.964' W
2.2 nm WNW of Light Holy Island; Scotland; Atlantic Ocean

TO 55° 34.772' N 005° 08.609' W
4.7 nm NW of Light Holy Island; Scotland; Atlantic Ocean



TIME	STATUS	WIND		SEA-COND.	CURRENT		WEATHER			COURSE		NAUTICAL MILES			POSITION	
		DIR.	KN		DIR.	KN	GENERAL	MBAR	MM	COG	SOG	SAIL	MOTORI	LOG		
09:28		322°	10	-	360°	0.20			1020.1	-	360°	0.2 kn	0.0	0.0	0.0	55° 32.195' N 005° 06.964' W
09:43		298°	8	0	004°	1.3			1020.2	-	009°	1.3 kn	0.0	0.0	0.1	55° 32.218' N 005° 06.981' W
09:58		309°	14	0	217°	0.45			1020.3	-	021°	5.2 kn	0.0	1.5	1.6	55° 32.815' N 005° 04.528' W
10:13		014°	10	0	307°	1.1			1020.4	-	328°	5.3 kn	0.0	3.3	3.3	55° 34.289' N 005° 06.07' W
10:28		009°	9	-	237°	0.40			1020.4	-	284°	5.9 kn	0.0	4.2	4.2	55° 34.645' N 005° 07.52' W
10:40		---	-	-	---	-			1021.1	-	154°	0.6 kn	0.0	4.8	4.8	55° 34.772' N 005° 08.609' W
Day sum												0.0	4.8	4.8		
Prev. day												571.8	247.6	841.4		
Total												571.8	252.4	846.2		

FRESHWATER	100%	0%	0%	BILGE	-
BATTERY	13 V	13 V	13 V	COOLING WATER	-
FUEL	48%	49%		OIL LEVEL	-
WATER TEMPERATURE	15°C <-> 15°C			SAIL	-
AIR TEMPERATURE	14°C <-> 17°C			LIGHTS	-
ENGINE OPERATING HRS	61.4	-	-	SEAWATER FILTER	-

DATE Tuesday 26 July 2022

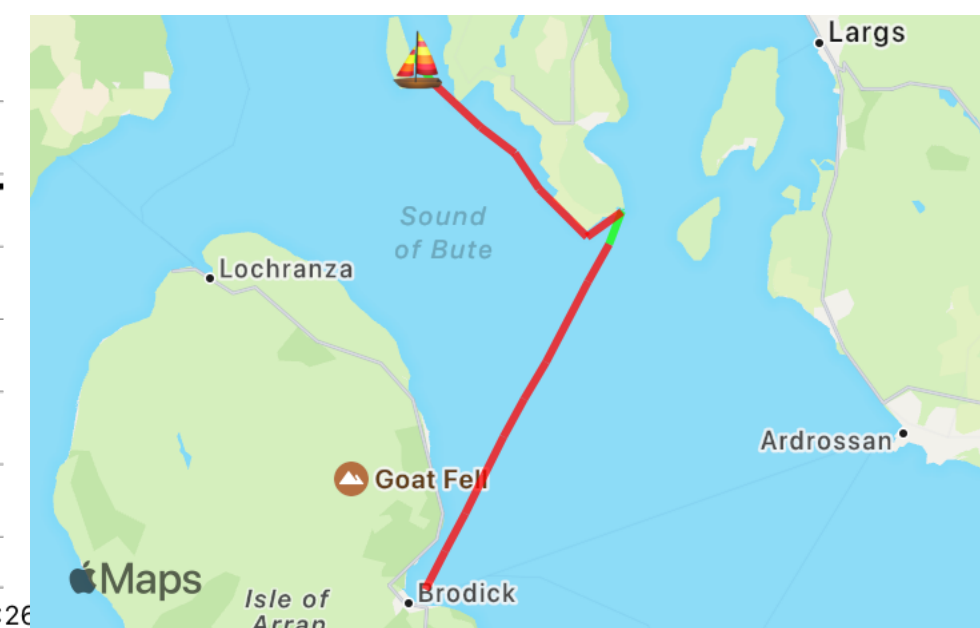
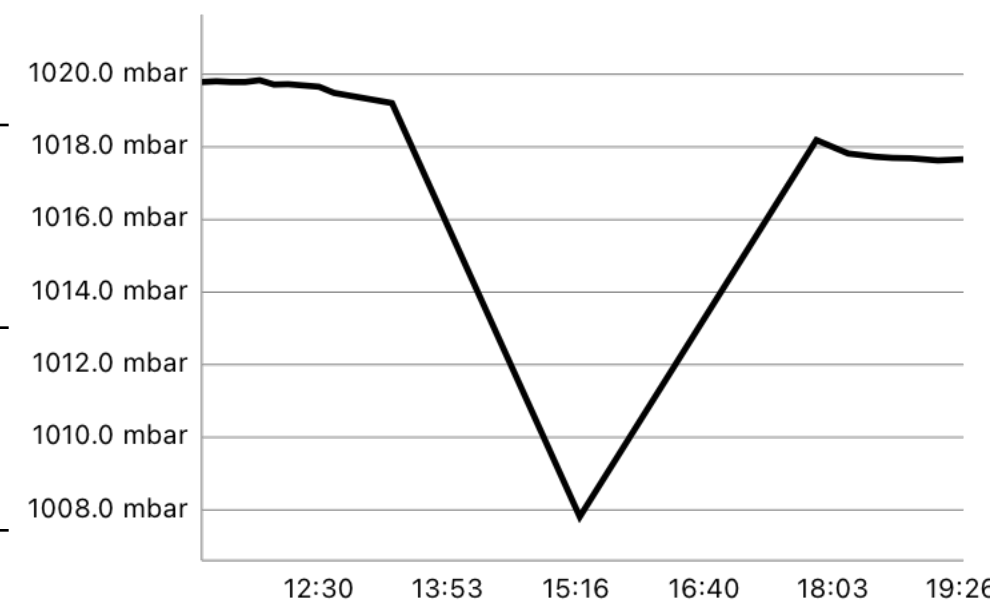
09:28: Engine on and anchor aweigh

10:40: Moored and switch engine off

DATE Wednesday 27 July 2022





FROM 55° 34.968' N 005° 08.448' W
4.8 nm NW of Light Holy Island; Scotland; Atlantic Ocean

TO 55° 47.387' N 005° 08.913' W
11.7 nm SW of Kip Marina; Scotland; Atlantic Ocean



TIME	STATUS	WIND		SEA-COND.	CURRENT		WEATHER			COURSE		NAUTICAL MILES			POSITION
		DIR.	KN		DIR.	KN	GENERAL	MBAR	MM	COG	SOG	SAIL	MOTORI	LOG	
11:13		316°	2	-	319°	0.65	☀️ ↘	1019.8	-	026°	6.2 kn	0.0	0.0 ^{NG}	0.2	55° 34.968' N 005° 08.448' W
11:23		332°	2	0	342°	0.62	☀️ ↘	1019.8	-	026°	6.4 kn	0.0	1.0	1.2	55° 35.857' N 005° 07.635' W
11:32		300°	3	0	343°	0.78	☀️ ↘	1019.8	-	028°	6.5 kn	0.0	2.0	2.2	55° 36.737' N 005° 06.799' W
11:42		248°	2	0	312°	0.61	☀️ ↙	1019.8	-	026°	6.4 kn	0.0	3.0	3.2	55° 37.632' N 005° 06.012' W
11:51		232°	2	0	315°	0.50	☀️ ↙	1019.8	-	028°	6.4 kn	0.0	4.0	4.2	55° 38.524' N 005° 05.218' W
12:00		216°	2	0	330°	0.24	☀️ ↙	1019.7	-	029°	6.4 kn	0.0	5.0	5.2	55° 39.399' N 005° 04.368' W
12:09		215°	3	0	193°	0....	☀️ ↙	1019.7	-	030°	6.5 kn	0.0	6.0	6.2	55° 40.256' N 005° 03.462' W
12:29		---°	-	-	---	-	☁️ ☁️	1019.7	-	029°	6.1 kn	0.0	8.1	8.3	55° 42.127' N 005° 01.727' W
12:39		212°	6	-	212°	0....	☀️ ↙	1019.5	-	032°	6.2 kn	0.0	9.1	9.3	55° 42.997' N 005° 00.855' W
13:17		321°	5	-	000°	0.10	☀️ ↘	1019.2	-	000°	0.1 kn	0.0	9.9	10.2	55° 43.763' N 005° 00.335' W
15:19		---°	-	-	---	-	☀️ ☁️	1007.8	-	163°	0.0 kn	0.0	9.9	10.2	55° 43.758' N 005° 00.354' W
17:52		336°	6	-	000°	0.10	☀️ ↘	1018.2	-	000°	0.1 kn	0.0	9.9	10.2	55° 43.745' N 005° 00.328' W
18:13		019°	14	-	180°	0.63	☀️ 🌬️	1017.8	-	261°	5.0 kn	0.0	10.9	11.2	55° 43.164' N 005° 01.769' W
18:30		304°	6	-	293°	0.16	☀️ ↘	1017.7	-	323°	5.6 kn	0.0	12.5	12.8	55° 44.28' N 005° 03.753' W
18:41		300°	7	0	253°	0.36	☀️ ↘	1017.7	-	323°	5.5 kn	0.0	13.5	13.8	55° 45.105' N 005° 04.752' W
18:53		341°	9	0	227°	0.30	☀️ ↘	1017.7	-	293°	5.2 kn	0.0	14.5	14.8	55° 45.709' N 005° 06.164' W

DATE Wednesday 27 July 2022

TIME	STATUS	WIND		SEA-COND.	CURRENT		WEATHER			COURSE		NAUTICAL MILES			POSITION		
		DIR.	KN		DIR.	KN	GENERAL	MBAR	MM	COG	SOG	SAIL	MOTORI	LOG			
19:11		275°	6	-	317°	0.79				1017.6	-	330°	5.7 kn	0.0	16.1 ^{NG}	16.4	55° 46.781' N 005° 08.213' W
19:27		346°	6	-	360°	0.10				1017.7	-	360°	0.1 kn	0.0	16.8	17.1	55° 47.387' N 005° 08.913' W
												Day sum	0.0	16.8	17.1		
												Prev. day	571.8	252.4	846.2		
												Total	571.8	269.2	863.3		

FRESHWATER	100%	0%	0%	BILGE	-
BATTERY	13 V	13 V	13 V	COOLING WATER	-
FUEL	48%	49%		OIL LEVEL	-
WATER TEMPERATURE	15°C <-> 15°C			SAIL	-
AIR TEMPERATURE	14°C <-> 18°C			LIGHTS	-
ENGINE OPERATING HRS	65	-	-	SEAWATER FILTER	-

DATE Wednesday 27 July 2022

11:13: Engine on and cast off

13:17: Anchored and engine switched off

15:19: Maintenance GAS changed bottle to flow gas

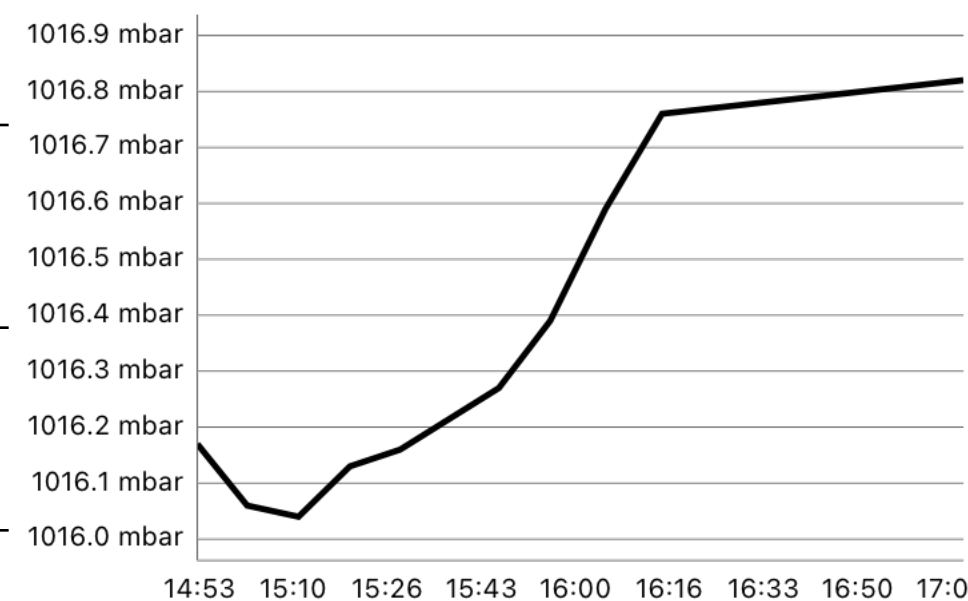
17:52: Engine on and anchor aweigh

19:27: Anchored and engine switched off

DATE Thursday 28 July 2022

FROM 55° 47.853' N 005° 09.033' W
11.4 nm SW of Kip Marina; Scotland; Atlantic Ocean

TO 55° 56.034' N 005° 11.739' W
10.7 nm west of Cloch Point Lighthouse; Scotland; Atlantic Ocean



TIME	STATUS	WIND			CURRENT		WEATHER			COURSE		NAUTICAL MILES			POSITION
		DIR.	KN	SEA-COND.	DIR.	KN	GENERAL	MBAR	MM	COG	SOG	SAIL	MOTORI	LOG	
14:52		216°	3	-	005°	0.64		1016.2	-	344°	6.8 kn	0.0	0.0 ^{NG}	0.5	55° 47.853' N 005° 09.033' W
15:01		240°	3	0	254°	0....		1016.1	-	336°	6.6 kn	0.0	1.0	1.5	55° 48.793' N 005° 09.636' W
15:10		242°	3	0	245°	0.55		1016.0	-	331°	6.6 kn	0.0	2.0	2.5	55° 49.695' N 005° 10.4' W
15:19		202°	5	0	272°	0.51		1016.1	-	335°	6.8 kn	0.0	3.0	3.5	55° 50.592' N 005° 11.189' W
15:28		165°	4	0	218°	0.37		1016.2	-	336°	6.7 kn	0.0	4.0	4.5	55° 51.503' N 005° 11.926' W
15:46		---°	-	-	---	-		1016.3	-	346°	6.6 kn	0.0	5.9	6.4	55° 53.243' N 005° 13.215' W
15:55		105°	12	0	280°	0.39		1016.4	-	037°	6.1 kn	0.0	6.9	7.4	55° 54.23' N 005° 13.474' W
16:05		147°	3	0	209°	0.27		1016.6	-	038°	6.3 kn	0.0	7.9	8.4	55° 54.975' N 005° 12.288' W
16:15		215°	5	0	000°	0.17		1016.8	-	359°	4.1 kn	0.0	8.9	9.4	55° 55.923' N 005° 11.725' W
17:08		180°	0	-	---	-		1016.8	-	000°	0.0 kn	0.0	9.0	9.5	55° 56.034' N 005° 11.739' W

Day sum	0.0	9.0	9.5
Prev. day	571.8	269.2	863.3
Total	571.8	278.2	872.8

FRESHWATER	100%	0%	0%	BILGE	-
BATTERY	13 V	13 V	13 V	COOLING WATER	-
FUEL	48%	49%		OIL LEVEL	-
WATER TEMPERATURE	14°C <-> 15°C			SAIL	-
AIR TEMPERATURE	15°C <-> 20°C			LIGHTS	-
ENGINE OPERATING HRS	67.3	-	-	SEAWATER FILTER	-

DATE Thursday 28 July 2022

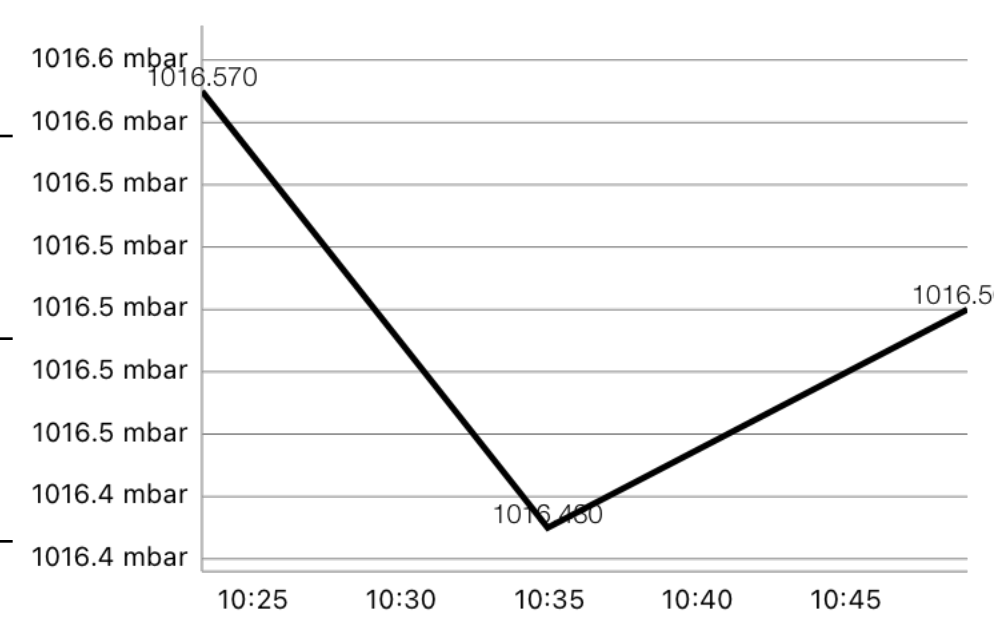
14:52: Engine on and anchor aweigh

17:08: Anchored and engine switched off

DATE Friday 29 July 2022

FROM 55° 56.047' N 005° 11.738' W
10.7 nm west of Cloch Point Lighthouse; Scotland; Atlantic

TO 55° 54.802' N 005° 12.982' W
11.4 nm west of Kip Marina; Scotland; Atlantic Ocean



TIME	STATUS	WIND			SEA-COND.	CURRENT			WEATHER			COURSE		NAUTICAL MILES			POSITION
		DIR.	KN			DIR.	KN		GENERAL	MBAR	MM	COG	SOG	SAIL	MOTORI	LOG	
10:23		290°	1	-	000°	0.10		1016.6	-	000°	0.1 kn	0.0	0.0	0.0	55° 56.047' N 005° 11.738' W		
10:34		004°	22	0	147°	0.58		1016.4	-	213°	6.8 kn	0.0	1.0	1.0	55° 55.073' N 005° 12.128' W		
10:49		318°	8	0	360°	0.10		1016.5	-	360°	0.1 kn	0.0	1.6	1.6	55° 54.802' N 005° 12.982' W		
												Day sum	0.0	1.6	1.6		
												Prev. day	571.8	278.2	872.8		
												Total	571.8	279.8	874.4		

FRESHWATER	100%	0%	0%	BILGE	-
BATTERY	13 V	13 V	13 V	COOLING WATER	-
FUEL	48%	49%		OIL LEVEL	-
WATER TEMPERATURE	14°C <-> 15°C			SAIL	-
AIR TEMPERATURE	19°C <-> 19°C			LIGHTS	-
ENGINE OPERATING HRS	67.7	-	-	SEAWATER FILTER	-

DATE Friday 29 July 2022

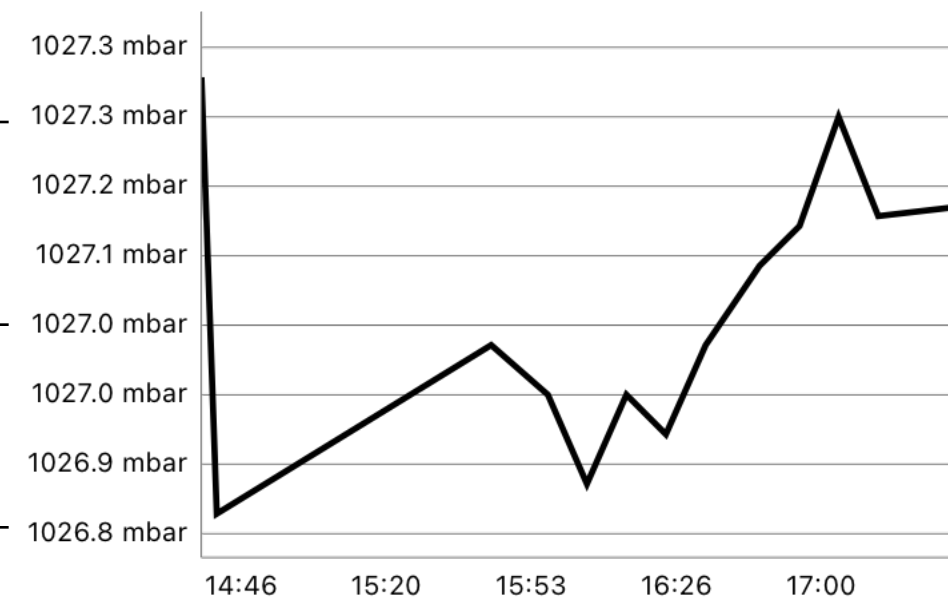
10:23: Engine on and anchor aweigh

10:49: Moored and switch engine off

DATE Monday 8 August 2022

FROM 55° 54.807' N 005° 12.974' W
11.4 nm west of Kip Marina; Scotland; Atlantic Ocean

TO 55° 51.251' N 005° 17.863' W
14.6 nm WSW of Kip Marina; Scotland; Atlantic Ocean



TIME	STATUS	WIND			CURRENT		WEATHER			COURSE		NAUTICAL MILES			POSITION
		DIR.	KN	SEA-COND.	DIR.	KN	GENERAL	MBAR	MM	COG	SOG	SAIL	MOTORI	LOG	
14:37	⚓	---	-	-	---	-	☉	1027.3	-	197°	0.0 kn	0.0	0.0	0.0	55° 54.807' N 005° 12.974' W
14:40	⚓	---	-	-	---	-	☉	1026.8	-	---	0.0 kn	0.0	0.0	0.0	55° 54.808' N 005° 12.98' W
15:44	🚤	309°	5	-	---	-	☉	1027.0	-	000°	0.1 kn	0.0	0.0	0.0	55° 54.803' N 005° 12.975' W
15:57	🚤	359°	15	0	176°	2.3	☉	1027.0	-	176°	6.7 kn	0.0	1.0	1.0	55° 53.851' N 005° 13.524' W
16:06	🚤	335°	15	0	155°	1.7	☉	1026.9	-	160°	6.6 kn	0.0	1.5	1.5	55° 53.363' N 005° 13.49' W
16:15	🚤	350°	16	0	145°	1.4	☉	1027.0	-	161°	6.6 kn	0.0	3.0	3.0	55° 51.95' N 005° 12.409' W
16:24	🚤	003°	16	0	154°	1.9	☉	1026.9	-	166°	6.7 kn	0.0	4.0	4.1	55° 50.999' N 005° 11.864' W
16:33	🚤	012°	19	0	163°	1.8	☉	1027.0	-	179°	6.5 kn	0.0	5.0	5.1	55° 50.007' N 005° 11.653' W
16:45	🚤	320°	9	0	274°	1.8	☉	1027.1	-	284°	6.5 kn	0.0	6.0	6.1	55° 49.398' N 005° 13.062' W
16:54	🚤	308°	8	-	291°	1.7	☉	1027.1	-	295°	6.6 kn	0.0	7.0	7.1	55° 49.789' N 005° 14.697' W
17:03	🚤	338°	3	0	292°	1.6	☉	1027.2	-	298°	6.7 kn	0.0	8.0	8.1	55° 50.281' N 005° 16.246' W
17:12	🚤	245°	4	0	317°	1.7	☉	1027.2	-	332°	5.3 kn	0.0	9.0	9.1	55° 50.933' N 005° 17.589' W
17:32	⚓	315°	3	-	011°	0.20	☉	1027.2	-	011°	0.2 kn	0.0	9.4	9.4	55° 51.251' N 005° 17.863' W

Day sum	0.0	9.4	9.4
Prev. day	571.8	279.8	874.4
Total	571.8	289.2	883.8

FRESHWATER	100%	0%	0%	BILGE	-
BATTERY	13 V	13 V	13 V	COOLING WATER	-
FUEL	48%	49%		OIL LEVEL	-
WATER TEMPERATURE	14°C <-> 15°C			SAIL	-
AIR TEMPERATURE	19°C <-> 20°C			LIGHTS	-
ENGINE OPERATING HRS	69.5	-	-	SEAWATER FILTER	-

DATE Monday 8 August 2022

14:37: Moored

14:40: Moored

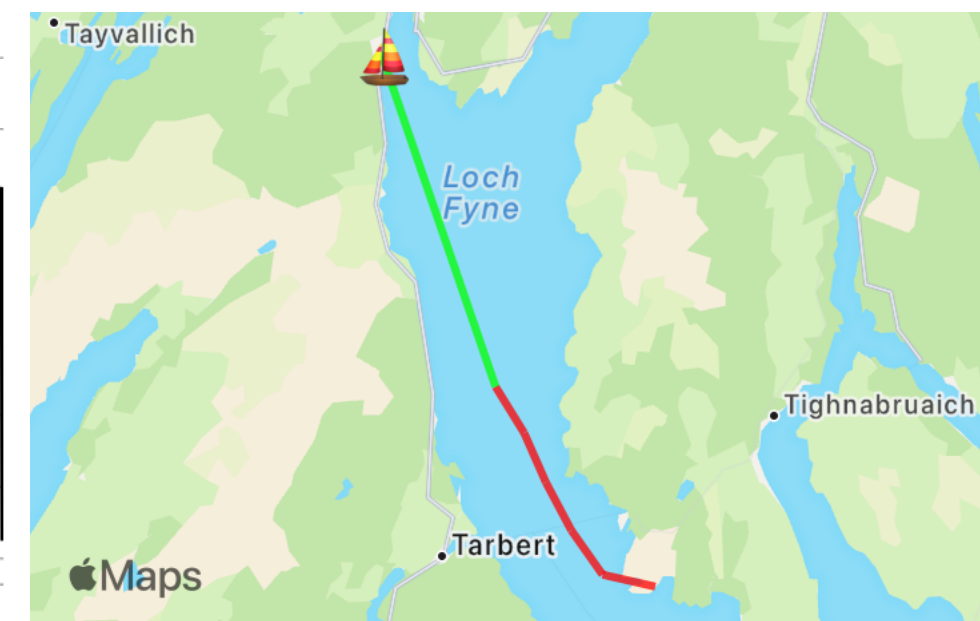
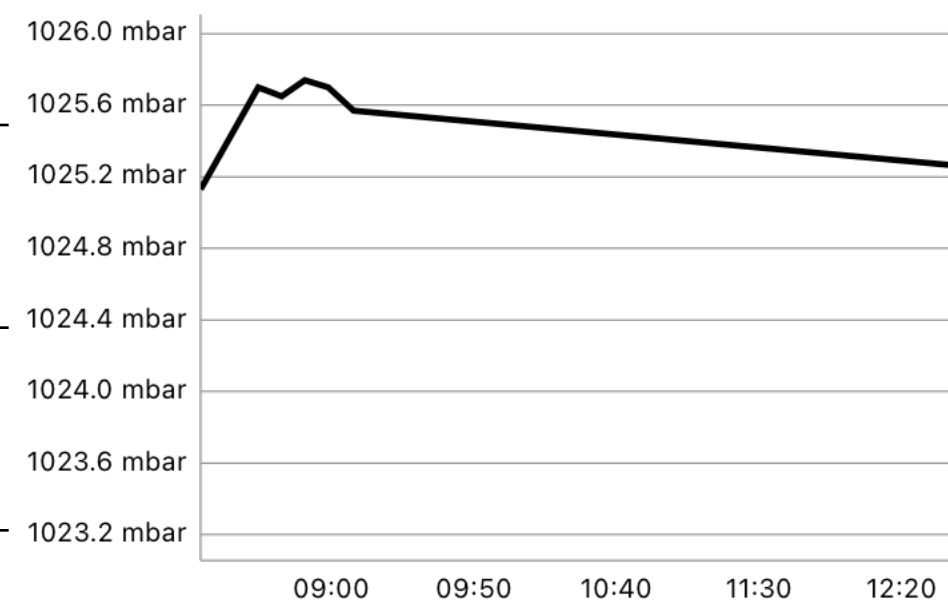
15:44: Engine on and cast off

17:32: Anchored and engine switched off

DATE Wednesday 10 August 2022

FROM 55° 51.252' N 005° 17.886' W
14.6 nm WSW of Kip Marina; Scotland; Atlantic Ocean

TO 56° 01.103' N 005° 26.937' W
5.7 nm SE of Light Crinan; Scotland; Atlantic Ocean



TIME	STATUS	WIND		SEA-COND.	CURRENT		WEATHER			COURSE		NAUTICAL MILES			POSITION
		DIR.	KN		DIR.	KN	GENERAL	MBAR	MM	COG	SOG	SAIL	MOTORI	LOG	
08:14		357°	3	-	000°	0.10	☉	1025.1	-	000°	0.1 kn	0.0	0.0	0.0	55° 51.252' N 005° 17.886' W
08:34		089°	3	-	311°	3.4	☉ →	1025.7	-	319°	7.5 kn	0.0	1.0	1.0	55° 51.473' N 005° 19.622' W
08:42		103°	2	0	323°	3.1	☉ ↘	1025.7	-	329°	7.3 kn	0.0	2.0	2.0	55° 52.289' N 005° 20.651' W
08:50		126°	3	0	330°	3.2	☉ ↘	1025.7	-	333°	7.5 kn	0.0	3.0	3.0	55° 53.173' N 005° 21.489' W
08:58		130°	2	0	328°	3.2	☉ ↘	1025.7	-	333°	7.3 kn	0.0	4.0	4.0	55° 54.089' N 005° 22.21' W
09:07		098°	2	0	323°	2.2	☉ →	1025.6	-	330°	6.5 kn	0.0	5.0	5.0	55° 54.939' N 005° 23.15' W
12:41		---	-	-	---	-	☉ ☉	1025.3	-	---	0.0 kn	0.0	11.5	11.5	56° 01.091' N 005° 26.935' W
12:41		---	-	0	---	-	☉ ☉	1023.3	-	214°	0.0 kn	0.0	11.5	11.6	56° 01.103' N 005° 26.937' W
Day sum												0.0	11.5	11.6	
Prev. day												571.8	289.2	883.8	
Total												571.8	300.7	895.4	

FRESHWATER	100%	0%	0%	BILGE	-
BATTERY	13 V	13 V	13 V	COOLING WATER	-
FUEL	48%	49%		OIL LEVEL	-
WATER TEMPERATURE	15°C <-> 16°C			SAIL	-
AIR TEMPERATURE	17°C <-> 19°C			LIGHTS	-
ENGINE OPERATING HRS	74	-	-	SEAWATER FILTER	-

DATE Wednesday 10 August 2022

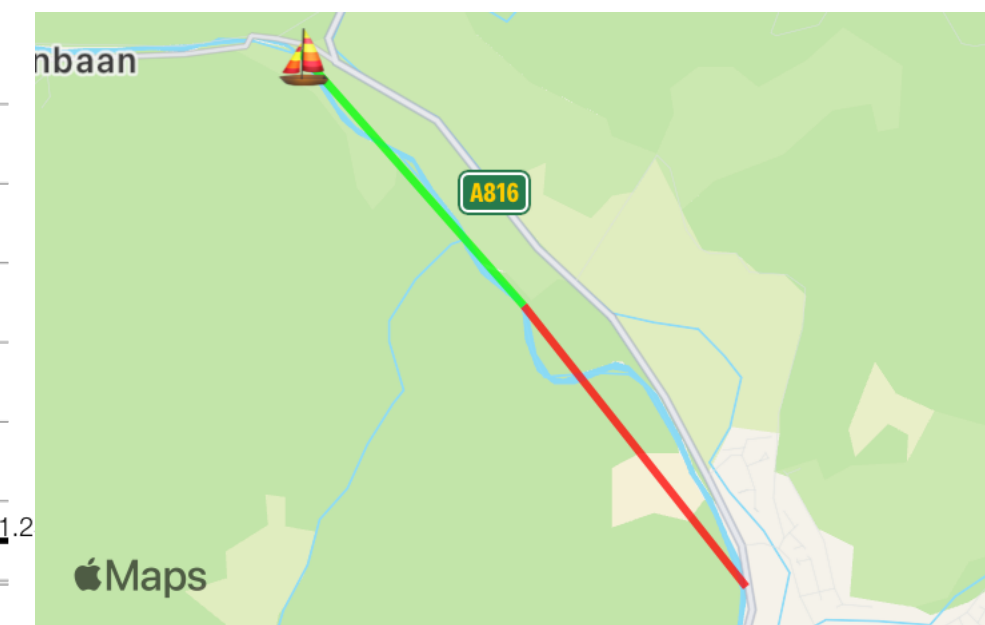
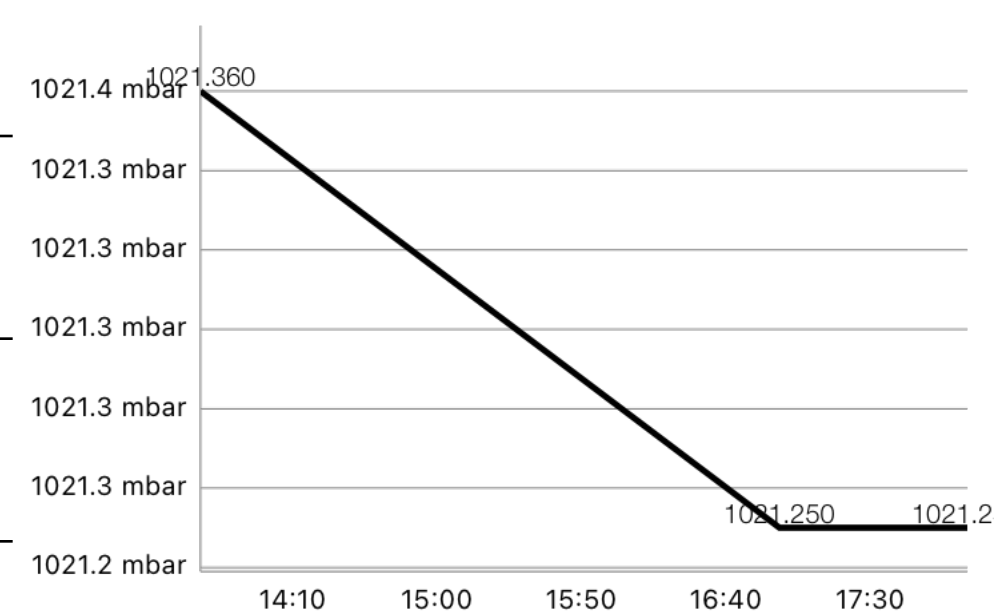
08:14: Engine on and anchor aweigh

12:41: Moored and switch engine off

DATE Thursday 11 August 2022

FROM 56° 02.472' N 005° 26.431' W
5 nm SE of Light Crinan; Scotland; Atlantic Ocean

TO 56° 03.63' N 005° 28.167' W
3.4 nm ESE of Light Crinan; Scotland; Atlantic Ocean



TIME	STATUS	WIND		SEA-COND.	CURRENT		WEATHER			COURSE		NAUTICAL MILES			POSITION
		DIR.	KN		DIR.	KN	GENERAL	MBAR	MM	COG	SOG	SAIL	MOTORI	LOG	
13:38		336°	5	-	000°	0.10	☉ \	1021.4	-	000°	0.1 kn	0.0	0.0 ^{NG}	1.4	56° 02.472' N 005° 26.431' W
16:58		330°	7	-	056°	0.64	☉ \	1021.2	-	344°	3.8 kn	0.0	0.8	2.2	56° 03.081' N 005° 27.296' W
18:03		---	-	-	---	-	☉☉	1021.2	-	---	0.0 kn	0.0	1.5	2.9	56° 03.63' N 005° 28.167' W
Day sum												0.0	1.5	2.9	
Prev. day												571.8	300.7	895.4	
Total												571.8	302.3	898.3	

FRESHWATER	100%	0%	0%	BILGE	-
BATTERY	13 V	13 V	13 V	COOLING WATER	-
FUEL	48%	49%		OIL LEVEL	-
WATER TEMPERATURE	19°C <-> 19°C			SAIL	-
AIR TEMPERATURE	17°C <-> 18°C			LIGHTS	-
ENGINE OPERATING HRS	78.4	-	-	SEAWATER FILTER	-

DATE Thursday 11 August 2022

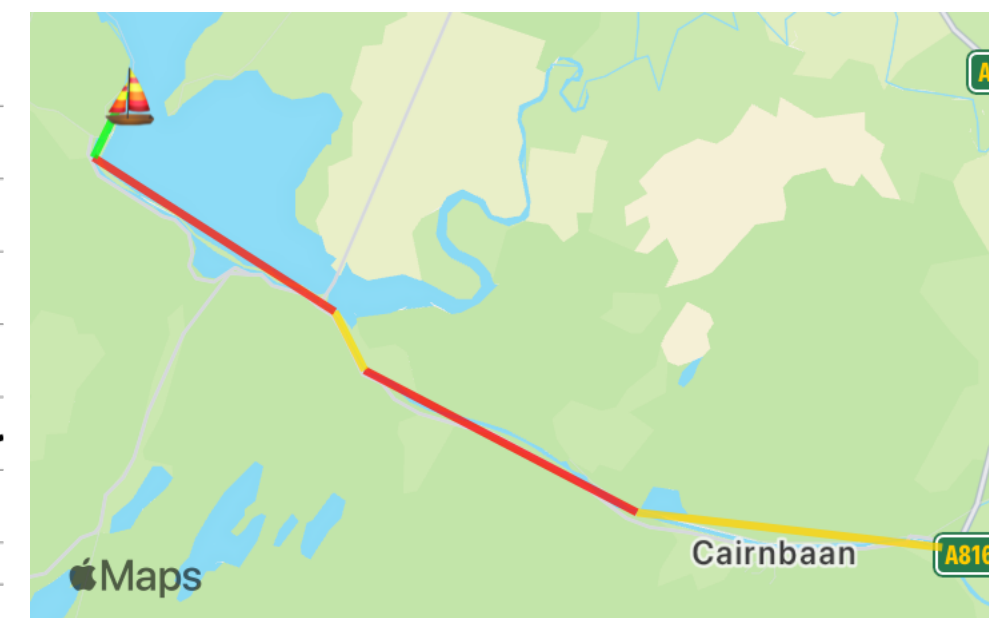
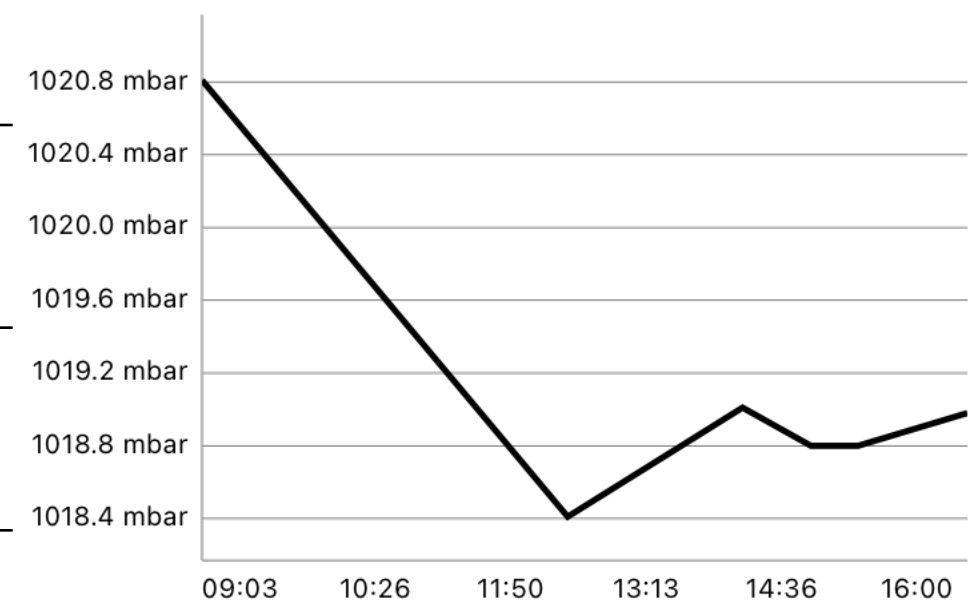
13:38: Engine on and cast off

18:03: Moored and switch engine off

DATE Friday 12 August 2022

FROM 56° 03.629' N 005° 28.167' W
3.4 nm ESE of Light Crinan; Scotland; Atlantic Ocean

TO 56° 05.106' N 005° 32.917' W
0.4 nm SE of Light Crinan; Scotland; Atlantic Ocean



TIME	STATUS	WIND		SEA-COND.	CURRENT		WEATHER			COURSE		NAUTICAL MILES			POSITION
		DIR.	KN		DIR.	KN	GENERAL	MBAR	MM	COG	SOG	SAIL	MOTORI	LOG	
08:39		149°	3	-	000°	0.10		1020.8	-	000°	0.1 kn	0.0	^{NG} 0.0	0.0	56° 03.629' N 005° 28.167' W
12:24		---	-	-	---	-		1018.4	-	291°	1.8 kn	0.0	1.0	1.0	56° 03.743' N 005° 29.945' W
14:12		---	-	-	---	-		1019.0	-	319°	3.9 kn	0.0	2.0	2.0	56° 04.203' N 005° 31.529' W
14:54		157°	5	-	135°	1.4		1018.8	-	292°	1.7 kn	0.0	2.2	2.2	56° 04.393' N 005° 31.703' W
15:23		157°	5	-	135°	1.4		1018.8	-	298°	2.9 kn	0.0	3.1	3.2	56° 04.892' N 005° 33.106' W
16:30		---	-	-	---	-		1019.0	-	---	0.0 kn	0.0	3.4	3.4	56° 05.106' N 005° 32.917' W
Day sum												0.0	3.4	3.4	
Prev. day												571.8	302.3	898.3	
Total												571.8	305.6	901.7	

FRESHWATER	100%	0%	0%	BILGE	-
BATTERY	13 V	13 V	13 V	COOLING WATER	-
FUEL	48%	49%		OIL LEVEL	-
WATER TEMPERATURE	17°C <-> 20°C			SAIL	-
AIR TEMPERATURE	19°C <-> 21°C			LIGHTS	-
ENGINE OPERATING HRS	86.3	-	-	SEAWATER FILTER	-

DATE Friday 12 August 2022

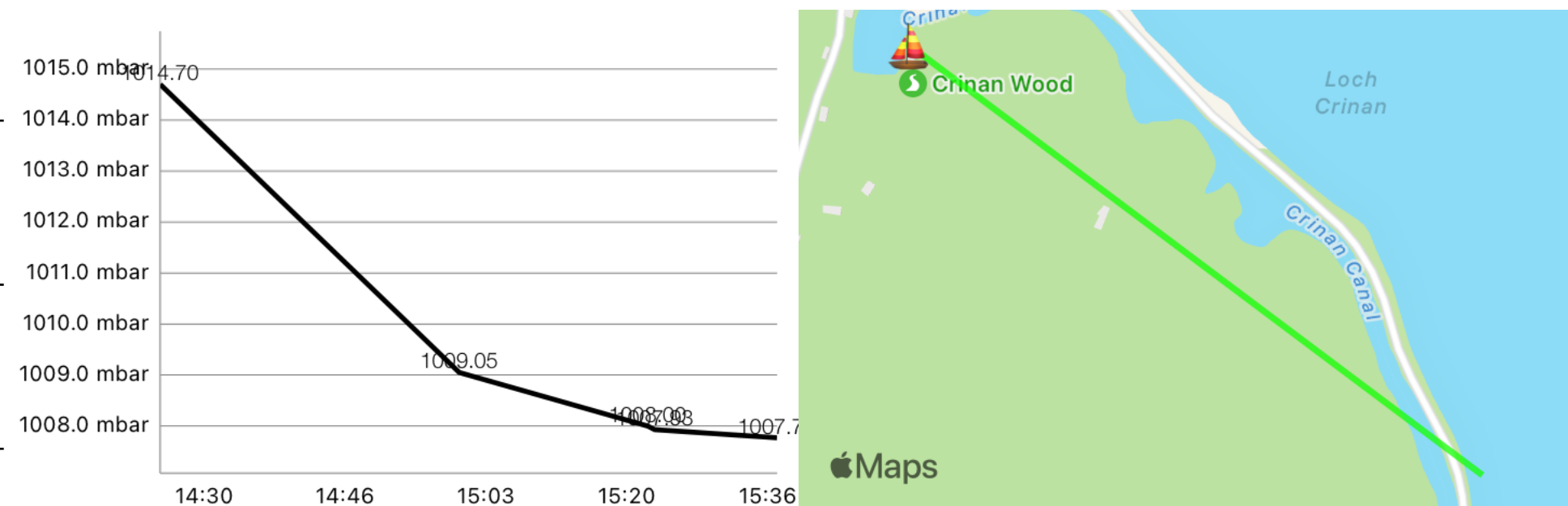
08:39: Engine on and cast off

16:30: Moored and switch engine off

DATE Saturday 13 August 2022

FROM 56° 05.214' N 005° 32.852' W
0.4 nm SE of Light Crinan; Scotland; Atlantic Ocean

TO 56° 05.427' N 005° 33.363' W
3.8 nm SSW of Light Crinan; Scotland; Atlantic Ocean



TIME	STATUS	WIND		SEA-COND.	CURRENT		WEATHER			COURSE		NAUTICAL MILES			POSITION
		DIR.	KN		DIR.	KN	GENERAL	MBAR	MM	COG	SOG	SAIL	MOTORI	LOG	
14:24		243°	1	-	000°	0.10		1014.7	-	000°	0.0 kn	0.0	0.0	0.1	56° 05.214' N 005° 32.852' W
15:00		074°	3	-	000°	0.10		1009.0	-	000°	0.1 kn	0.0	0.4	0.5	56° 05.427' N 005° 33.363' W
15:22		---	-	0	---	-		1008.0	-	069°	0.0 kn	0.0	0.4	0.5	56° 05.427' N 005° 33.363' W
15:23		---	-	0	---	-		1007.9	-	053°	0.0 kn	0.0	0.4	0.5	56° 05.427' N 005° 33.363' W
15:37		---	-	0	---	-		1007.8	-	337°	0.0 kn	0.0	0.4	0.5	56° 05.427' N 005° 33.363' W
Day sum												0.0	0.4	0.5	
Prev. day												571.8	305.6	901.7	
Total												571.8	306.0	902.1	

FRESHWATER	100%	0%	0%	BILGE	-
BATTERY	13 V	13 V	13 V	COOLING WATER	-
FUEL	48%	49%		OIL LEVEL	-
WATER TEMPERATURE	17°C <-> 20°C			SAIL	-
AIR TEMPERATURE	14°C <-> 23°C			LIGHTS	-
ENGINE OPERATING HRS	121	-	-	SEAWATER FILTER	-

DATE Saturday 13 August 2022

14:24: Engine on and cast off

15:00: Moored and switch engine off

15:22: Maintenance water filter installed new carbon to freshwater

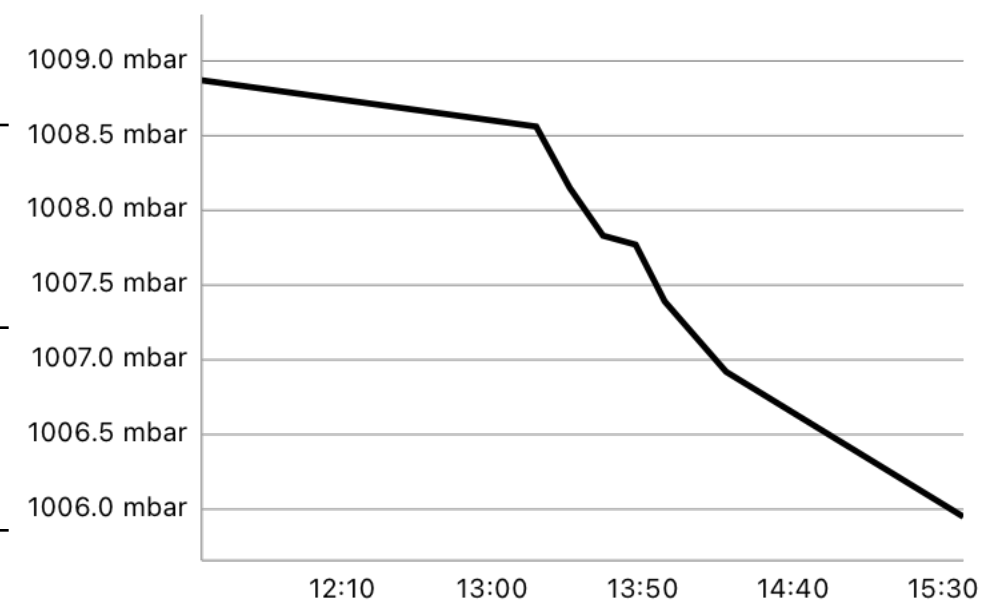
15:23: Maintenance Watermaker replaced pre filters

15:37: Maintenance fuel 200L port tank

DATE Sunday 14 August 2022

FROM 56° 05.427' N 005° 33.363' W
Light Crinan; Scotland; Atlantic Ocean

TO 56° 09.671' N 005° 31.51' W
4.3 nm NNE of Light Crinan; Scotland; Atlantic Ocean



TIME	STATUS	WIND		SEA-COND.	CURRENT		WEATHER			COURSE		NAUTICAL MILES			POSITION		
		DIR.	KN		DIR.	KN	GENERAL	MBAR	MM	COG	SOG	SAIL	MOTORI	LOG			
11:23		077°	2	0	000°	0.10				1008.9	-	000°	0.1 kn	0.0	^{NG} 0.0	0.0	56° 05.427' N 005° 33.363' W
13:14		245°	3	-	200°	0.55				1008.6	-	333°	6.2 kn	0.0	1.0	1.0	56° 06.202' N 005° 34.489' W
13:25		319°	1	0	290°	0.66				1008.2	-	358°	5.1 kn	0.0	2.0	2.0	56° 07.151' N 005° 35.053' W
13:36		309°	7	0	229°	0.53				1007.8	-	023°	5.8 kn	0.0	3.0	3.0	56° 08.115' N 005° 34.579' W
13:47		305°	4	0	313°	0.97				1007.8	-	032°	4.2 kn	0.0	4.0	4.0	56° 09.027' N 005° 33.848' W
13:57		325°	9	0	207°	0.48				1007.4	-	031°	5.8 kn	0.0	5.1	5.1	56° 09.88' N 005° 32.584' W
14:17		293°	10	-	236°	0.39				1006.9	-	049°	6.2 kn	0.0	6.6	6.6	56° 11.165' N 005° 31.169' W
15:36		---	-	0	---	-				1006.0	-	251°	0.0 kn	0.0	8.1	8.1	56° 09.671' N 005° 31.51' W
													Day sum	0.0	8.1	8.1	
													Prev. day	571.8	306.0	902.1	
													Total	571.8	314.1	910.3	

FRESHWATER	100%	0%	0%	BILGE	-
BATTERY	13 V	13 V	13 V	COOLING WATER	-
FUEL	48%	49%		OIL LEVEL	-
WATER TEMPERATURE	15°C <-> 17°C			SAIL	-
AIR TEMPERATURE	16°C <-> 17°C			LIGHTS	-
ENGINE OPERATING HRS	111.5	-	-	SEAWATER FILTER	-

DATE Sunday 14 August 2022

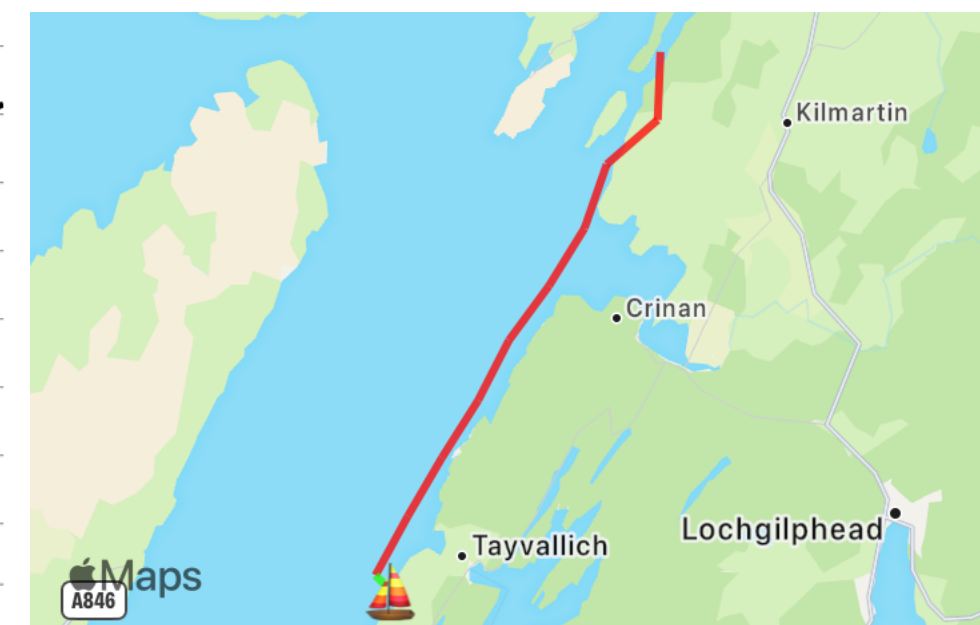
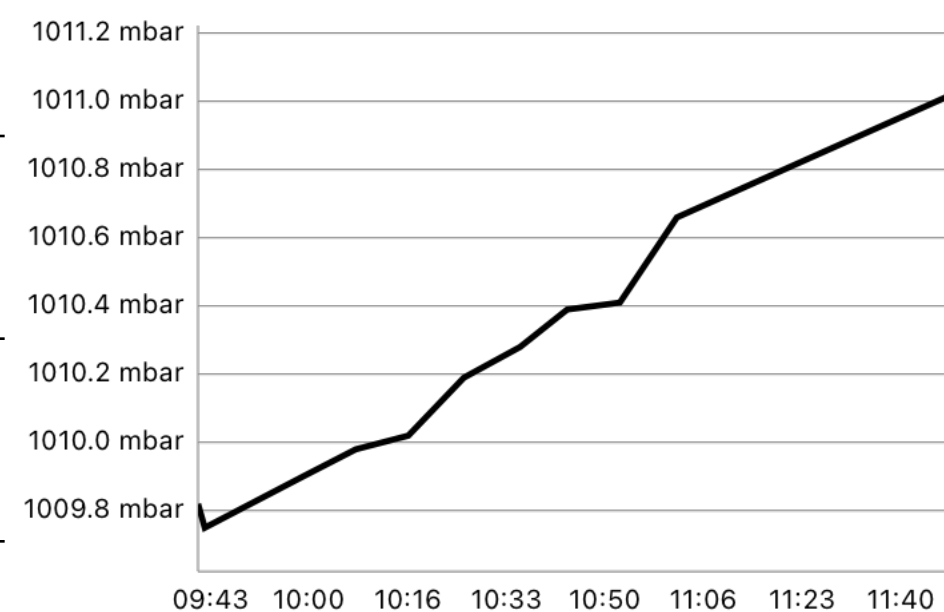
11:23: Engine on and cast off

15:36: Cast off and anchored

DATE Tuesday 16 August 2022

FROM 56° 09.103' N 005° 32.431' W
3.7 nm north of Light Crinan; Scotland; Atlantic Ocean

TO 56° 01.206' N 005° 39.696' W
5.5 nm SW of Light Crinan; Scotland; Atlantic Ocean



TIME	STATUS	WIND			CURRENT		WEATHER			COURSE		NAUTICAL MILES			POSITION
		DIR.	KN	SEA-COND.	DIR.	KN	GENERAL	MBAR	MM	COG	SOG	SAIL	MOTORI	LOG	
09:41		034°	8	-	162°	0.21		1009.8	-	200°	5.8 kn	0.0	^{NG} 0.0	0.8	56° 09.103' N 005° 32.431' W
09:42		012°	8	0	113°	0.58		1009.8	-	208°	5.8 kn	0.0	1.0	1.8	56° 08.1' N 005° 32.505' W
09:58		074°	12	-	176°	0.75		1009.9	-	208°	6.9 kn	0.0	2.0	2.8	56° 07.445' N 005° 33.856' W
10:07		064°	11	0	110°	0.62		1010.0	-	206°	6.5 kn	0.0	3.0	3.8	56° 06.5' N 005° 34.447' W
10:16		067°	16	0	188°	0.75		1010.0	-	216°	6.6 kn	0.0	4.0	4.8	56° 05.651' N 005° 35.39' W
10:26		079°	16	0	037°	0.68		1010.2	-	217°	5.6 kn	0.0	5.0	5.8	56° 04.847' N 005° 36.452' W
10:35		067°	15	0	155°	1.6		1010.3	-	209°	7.4 kn	0.0	6.0	6.8	56° 03.96' N 005° 37.27' W
10:43		078°	14	0	194°	1.4		1010.4	-	208°	7.9 kn	0.0	7.0	7.8	56° 03.114' N 005° 38.229' W
10:52		086°	14	0	009°	0.92		1010.4	-	220°	6.1 kn	0.0	8.0	8.8	56° 02.251' N 005° 39.133' W
11:02		139°	3	0	032°	0.29		1010.7	-	183°	6.0 kn	0.0	9.0	9.8	56° 01.374' N 005° 39.993' W
11:49		308°	9	-	360°	0.20		1011.0	-	360°	0.2 kn	0.0	9.3	10.0	56° 01.206' N 005° 39.696' W

Day sum	0.0	9.3	10.0
Prev. day	571.8	314.1	910.3
Total	571.8	323.4	920.3

FRESHWATER	100%	0%	0%	BILGE	-
BATTERY	13 V	13 V	13 V	COOLING WATER	-
FUEL	48%	49%		OIL LEVEL	-
WATER TEMPERATURE	14°C <-> 15°C			SAIL	-
AIR TEMPERATURE	14°C <-> 15°C			LIGHTS	-
ENGINE OPERATING HRS	113.6	-	-	SEAWATER FILTER	-

DATE Tuesday 16 August 2022

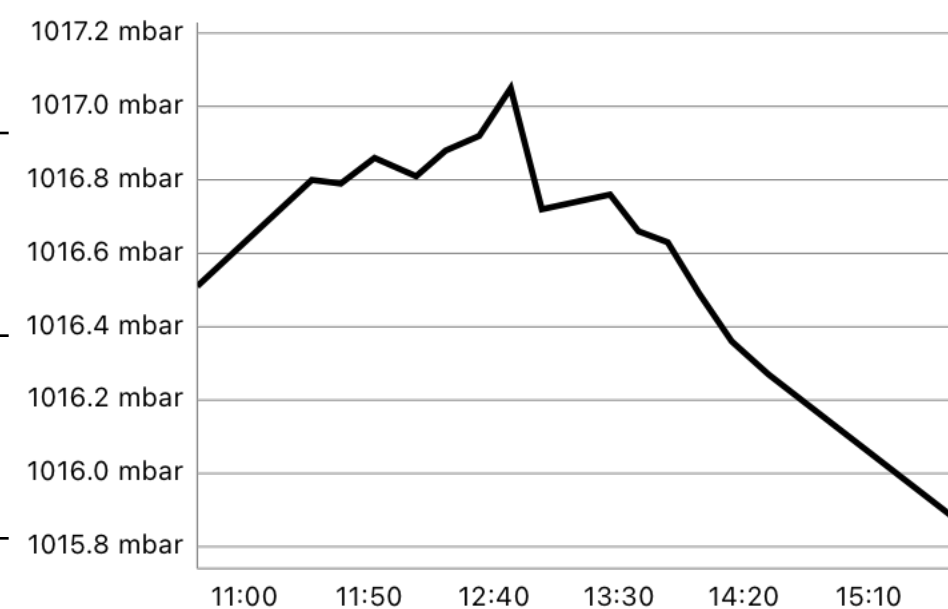
09:41: Engine on and anchor aweigh

11:49: Anchored and engine switched off

DATE Wednesday 17 August 2022





FROM 56° 01.835' N 005° 38.317' W

TO 56° 01.418' N 005° 37.171' W
4.6 nm SSW of Light Crinan; Scotland; Atlantic Ocean



TIME	STATUS	WIND		SEA-COND.	CURRENT		WEATHER			COURSE		NAUTICAL MILES			POSITION
		DIR.	KN		DIR.	KN	GENERAL	MBAR	MM	COG	SOG	SAIL	MOTORI	LOG	
10:40		---°	-	-	---	-	☉☉	1016.5	-	168°	0.0 kn	0.0	^{NG} 0.0	1.0	56° 01.835' N 005° 38.317' W
11:26		---°	-	-	---	-	☉☉	1016.8	-	205°	4.0 kn	0.0	1.0	2.0	56° 01.545' N 005° 40.072' W
11:38		---°	-	-	---	-	☉☉	1016.8	-	203°	5.8 kn	1.0	1.0	3.0	56° 00.637' N 005° 40.813' W
11:51		---°	-	-	---	-	☉☉	1016.9	-	230°	3.1 kn	2.0	1.0	4.0	55° 59.734' N 005° 41.576' W
12:08		---°	-	-	---	-	☉☉	1016.8	-	212°	3.5 kn	3.0	1.0	5.0	55° 59.084' N 005° 42.93' W
12:20		---°	-	-	---	-	☉☉	1016.9	-	225°	5.9 kn	4.0	1.0	6.0	55° 58.354' N 005° 44.145' W
12:33		---°	-	-	---	-	☉☉	1016.9	-	133°	6.2 kn	5.0	1.0	7.0	55° 57.362' N 005° 43.931' W
12:46		---°	-	-	---	-	☉☉	1017.0	-	177°	2.3 kn	5.0	2.0	8.0	55° 56.394' N 005° 43.499' W
12:58		---°	-	-	---	-	☉☉	1016.7	-	104°	4.7 kn	5.0	3.2	9.2	55° 55.532' N 005° 42.15' W
13:26		196°	10	-	235°	0.44	☉☉	1016.8	-	020°	5.6 kn	5.0	4.2	10.2	55° 56.156' N 005° 40.778' W
13:37		205°	11	0	214°	0....	☉☉	1016.7	-	022°	5.0 kn	6.0	4.2	11.2	55° 57.087' N 005° 40.136' W
13:49		198°	7	0	224°	0.35	☉☉	1016.6	-	026°	4.6 kn	7.0	4.2	12.2	55° 57.988' N 005° 39.362' W
14:01		193°	8	0	350°	0.13	☉☉	1016.5	-	026°	4.5 kn	8.0	4.2	13.2	55° 58.87' N 005° 38.522' W
14:14		208°	6	0	263°	0....	☉☉	1016.4	-	031°	4.2 kn	9.0	4.2	14.2	55° 59.74' N 005° 37.648' W
14:29		212°	6	0	016°	0.60	☉☉	1016.3	-	029°	3.3 kn	10.6	4.2	15.8	56° 01.16' N 005° 36.403' W
15:47		011°	7	-	000°	0.10	☉☉	1015.9	-	000°	0.1 kn	10.6	4.7	16.3	56° 01.418' N 005° 37.171' W

DATE Wednesday 17 August 2022

TIME	STATUS	WIND		SEA-COND.	CURRENT		WEATHER			COURSE		NAUTICAL MILES			POSITION
		DIR.	KN		DIR.	KN	GENERAL	MBAR	MM	COG	SOG	SAIL	MOTORI	LOG	
15:47		011°	6	0	000°	0.10	 /	1016.0	-	000°	0.1 kn	10.6	^{NG} 4.7	16.3	56° 01.418' N 005° 37.171' W
15:47		018°	6	0	000°	0.10	 /	1015.9	-	000°	0.1 kn	10.6	4.7	16.3	56° 01.418' N 005° 37.171' W
Day sum												10.6	4.7	16.3	
Prev. day												571.8	323.4	920.3	
Total												582.4	328.1	936.6	

FRESHWATER	100%	0%	0%	BILGE	-
BATTERY	13 V	13 V	13 V	COOLING WATER	-
FUEL	48%	49%		OIL LEVEL	-
WATER TEMPERATURE	15°C <-> 16°C			SAIL	-
AIR TEMPERATURE	14°C <-> 14°C			LIGHTS	-
ENGINE OPERATING HRS	119.6	-	-	SEAWATER FILTER	-

STEVE BRADLEY

DATE Wednesday 17 August 2022

10:40: Engine on and anchor aweigh

15:47: Moored and switch engine off

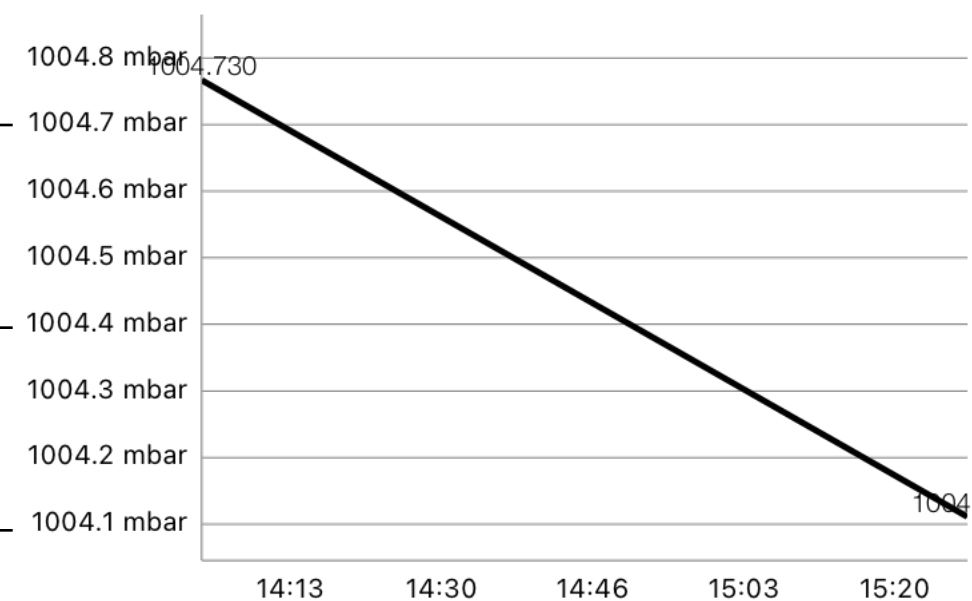
15:47: Cast off and anchored

15:47: Anchor aweigh and moored

DATE Thursday 18 August 2022

FROM 56° 01.493' N 005° 37.383' W
4.6 nm SSW of Light Crinan; Scotland; Atlantic Ocean

TO 56° 01.831' N 005° 35.37' W
3.8 nm SSW of Light Crinan; Scotland; Atlantic Ocean



TIME	STATUS	WIND			SEA-COND.	CURRENT			WEATHER			COURSE		NAUTICAL MILES			POSITION
		DIR.	KN			DIR.	KN		GENERAL	MBAR	MM	COG	SOG	SAIL	MOTORI	LOG	
14:03		---°	-	-	---	-			1004.7	-	---°	0.0 kn	0.0	^{NG} 0.0	0.1	56° 01.493' N 005° 37.383' W	
15:27		018°	7	-	360°	0.20		1004.1	-	360°	0.2 kn	0.0	1.2	1.3	56° 01.831' N 005° 35.37' W		
												Day sum	0.0	1.2	1.3		
												Prev. day	582.4	328.1	936.6		
												Total	582.4	329.2	937.9		

FRESHWATER	100%	0%	0%	BILGE	-
BATTERY	13 V	13 V	13 V	COOLING WATER	-
FUEL	48%	49%		OIL LEVEL	-
WATER TEMPERATURE	16°C <-> 16°C			SAIL	-
AIR TEMPERATURE	16°C <-> 16°C			LIGHTS	-
ENGINE OPERATING HRS	121	-	-	SEAWATER FILTER	-

DATE Thursday 18 August 2022

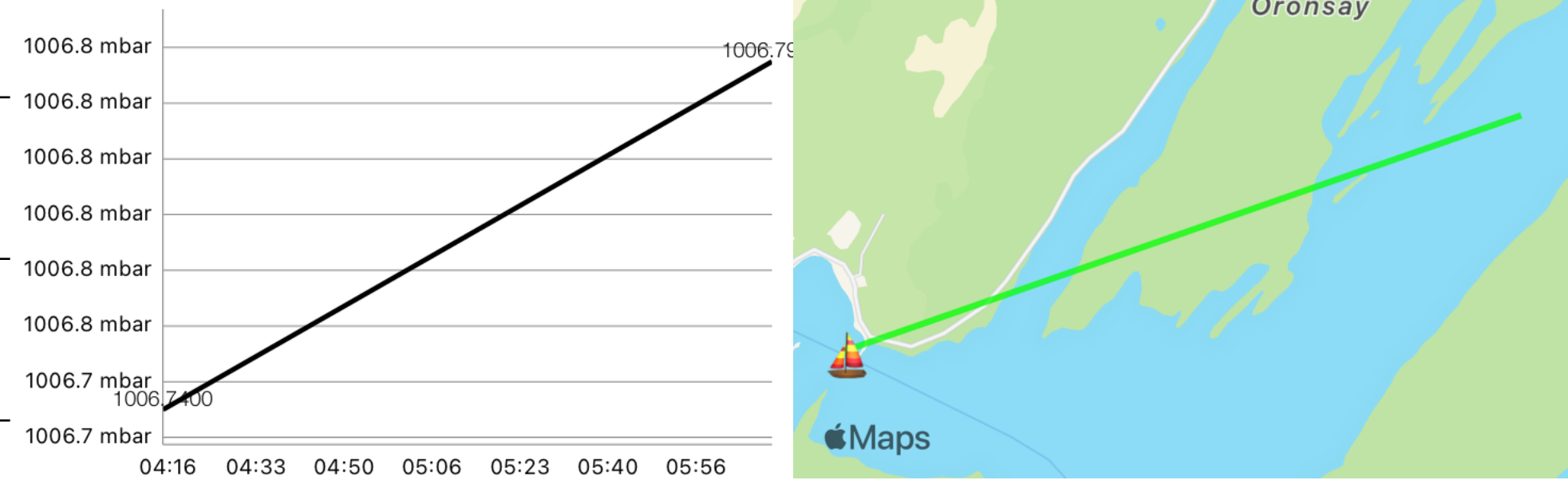
14:03: Engine on and cast off

15:27: Anchored and engine switched off

DATE Saturday 20 August 2022

FROM 56° 01.831' N 005° 35.037' W
3.8 nm SSW of Light Crinan; Scotland; Atlantic Ocean

TO 56° 01.418' N 005° 37.165' W
4.6 nm SSW of Light Crinan; Scotland; Atlantic Ocean in Tayvallich



TIME	STATUS	WIND			SEA-COND.	CURRENT			WEATHER			COURSE		NAUTICAL MILES			POSITION
		DIR.	KN			DIR.	KN		GENERAL	MBAR	MM	COG	SOG	SAIL	MOTORI	LOG	
04:15		180°	45	4	---	-		1006.7	-	109°	0.0 kn	0.0	0.0 ^{NG}	0.2	56° 01.831' N 005° 35.037' W		
06:11		180°	17	1	---	-		1006.8	-	---	0.0 kn	0.0	1.3	1.5	56° 01.418' N 005° 37.165' W		
												Day sum	0.0	1.3	1.5		
												Prev. day	582.4	329.2	937.9		
												Total	582.4	330.5	939.3		

FRESHWATER	83%	0%	0%	BILGE	-
BATTERY	13 V	13 V	13 V	COOLING WATER	-
FUEL	73%	97%		OIL LEVEL	-
WATER TEMPERATURE	-<->-			SAIL	-
AIR TEMPERATURE	14°C <-> 14°C			LIGHTS	-
ENGINE OPERATING HRS	124	-	-	SEAWATER FILTER	-

DATE Saturday 20 August 2022

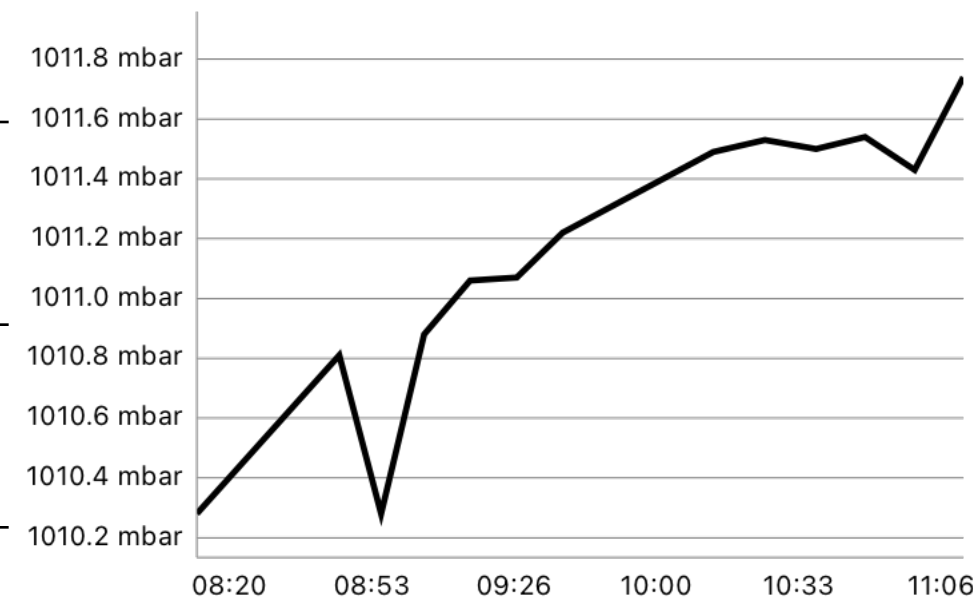
04:15: 45knot gust, anchor dislodged and dragged, Engine on and anchor aweigh into 2m waves and 30knot headwind, made way to safe harbour

06:11: Moored and switch engine off at tayvallich harbour

DATE Sunday 21 August 2022

FROM 56° 01.42' N 005° 37.17' W
4.6 nm SSW of Light Crinan; Scotland; Atlantic Ocean

TO 55° 52.411' N 005° 53.722' W
2 nm west of Light Sgeir Mhuile; Scotland; Atlantic Ocean



TIME	STATUS	WIND		SEA-COND.	CURRENT		WEATHER			COURSE		NAUTICAL MILES			POSITION	
		DIR.	KN		DIR.	KN	GENERAL	MBAR	MM	COG	SOG	SAIL	MOTORI	LOG		
08:12		016°	5	-	360°	0.20			1010.3	-	360°	0.2 kn	0.0	0.0	0.0	56° 01.42' N 005° 37.17' W
08:45		---	-	-	---	-			1010.8	-	208°	6.0 kn	0.0	1.0	1.0	56° 00.423' N 005° 37.091' W
08:55		---	-	-	---	-			1010.3	-	212°	6.2 kn	0.0	2.0	2.0	55° 59.547' N 005° 37.948' W
09:05		035°	17	-	144°	0.44			1010.9	-	196°	5.8 kn	0.0	3.0	3.0	55° 58.603' N 005° 38.531' W
09:16		037°	18	0	077°	0.48			1011.1	-	199°	5.7 kn	0.0	4.0	4.0	55° 57.698' N 005° 39.283' W
09:27		046°	21	0	065°	0.72			1011.1	-	212°	5.5 kn	0.0	5.0	5.0	55° 56.875' N 005° 40.298' W
09:37		044°	18	0	111°	0.44			1011.2	-	203°	5.6 kn	0.0	6.0	6.0	55° 55.999' N 005° 41.157' W
10:13		043°	25	-	047°	0.72			1011.5	-	251°	5.2 kn	0.0	8.7	8.7	55° 54.817' N 005° 45.378' W
10:25		052°	19	-	017°	1.1			1011.5	-	243°	5.3 kn	0.0	9.7	9.7	55° 54.356' N 005° 46.956' W
10:37		043°	23	0	064°	0.64			1011.5	-	236°	5.0 kn	0.0	10.7	10.7	55° 53.89' N 005° 48.531' W
10:48		054°	22	0	065°	0.77			1011.5	-	249°	5.2 kn	0.0	11.7	11.7	55° 53.414' N 005° 50.097' W
11:00		040°	17	0	080°	1.1			1011.4	-	244°	5.2 kn	0.0	12.7	12.7	55° 53.008' N 005° 51.722' W
11:11		031°	17	0	109°	0.47			1011.7	-	243°	0.0 kn	0.0	13.9	13.9	55° 52.411' N 005° 53.722' W

Day sum	0.0	13.9	13.9
Prev. day	582.4	330.5	939.3
Total	582.4	344.5	953.3

FRESHWATER	83%	0%	0%	BILGE	-
BATTERY	13 V	13 V	13 V	COOLING WATER	-
FUEL	73%	97%		OIL LEVEL	-
WATER TEMPERATURE	15°C <-> 15°C			SAIL	-
AIR TEMPERATURE	13°C <-> 15°C			LIGHTS	-
ENGINE OPERATING HRS	127	-	-	SEAWATER FILTER	-

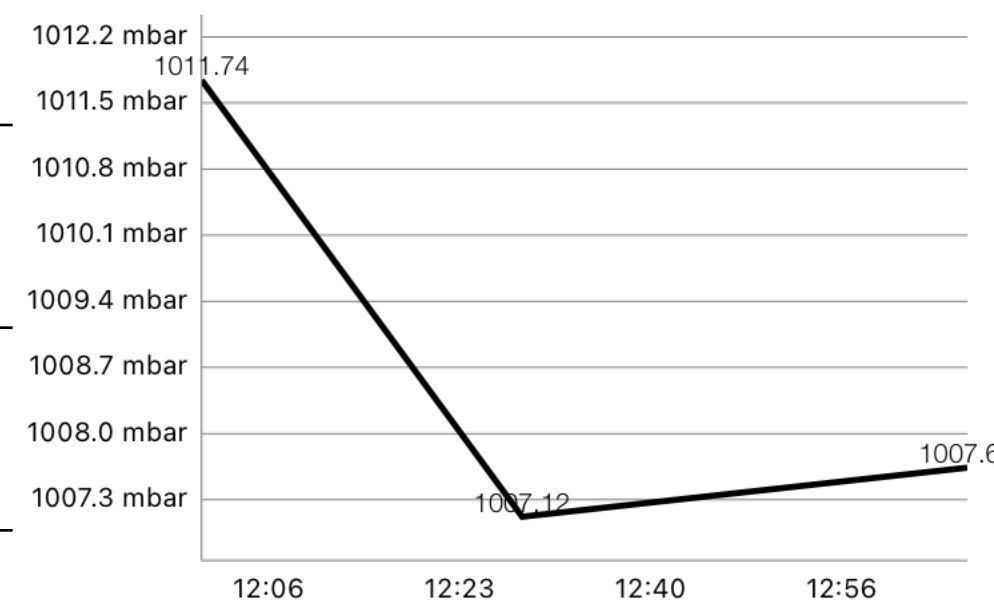
DATE Sunday 21 August 2022

08:12: Engine on and cast off

DATE Monday 22 August 2022

FROM 55° 52.411' N 005° 53.722' W
2 nm west of Light Sgeir Mhuile; Scotland; Atlantic Ocean

TO 55° 50.147' N 005° 56.743' W
4.5 nm WSW of Light Sgeir Mhuile; Scotland; Atlantic Ocean



TIME	STATUS	WIND		SEA-COND.	CURRENT		WEATHER			COURSE		NAUTICAL MILES			POSITION		
		DIR.	KN		DIR.	KN	GENERAL	MBAR	MM	COG	SOG	SAIL	MOTORI	LOG			
12:00		031°	17	2	109°	0.47				1011.7	-	243°	0.0 kn	0.0	0.0	0.0	55° 52.411' N 005° 53.722' W
12:28		287°	17	3	025°	0.19				1007.1	-	210°	4.9 kn	0.0	2.4	2.4	55° 50.219' N 005° 55.482' W
13:07		004°	17	2	000°	0.20				1007.6	-	000°	0.2 kn	0.0	3.1	3.1	55° 50.147' N 005° 56.743' W
													Day sum	0.0	3.1	3.1	
													Prev. day	582.4	344.5	953.3	
													Total	582.4	347.6	956.4	

FRESHWATER	83%	0%	0%	BILGE	-
BATTERY	13 V	13 V	13 V	COOLING WATER	-
FUEL	73%	97%		OIL LEVEL	-
WATER TEMPERATURE	15°C <-> 15°C			SAIL	-
AIR TEMPERATURE	15°C <-> 16°C			LIGHTS	-
ENGINE OPERATING HRS	127.6	-	-	SEAWATER FILTER	-

DATE Monday 22 August 2022

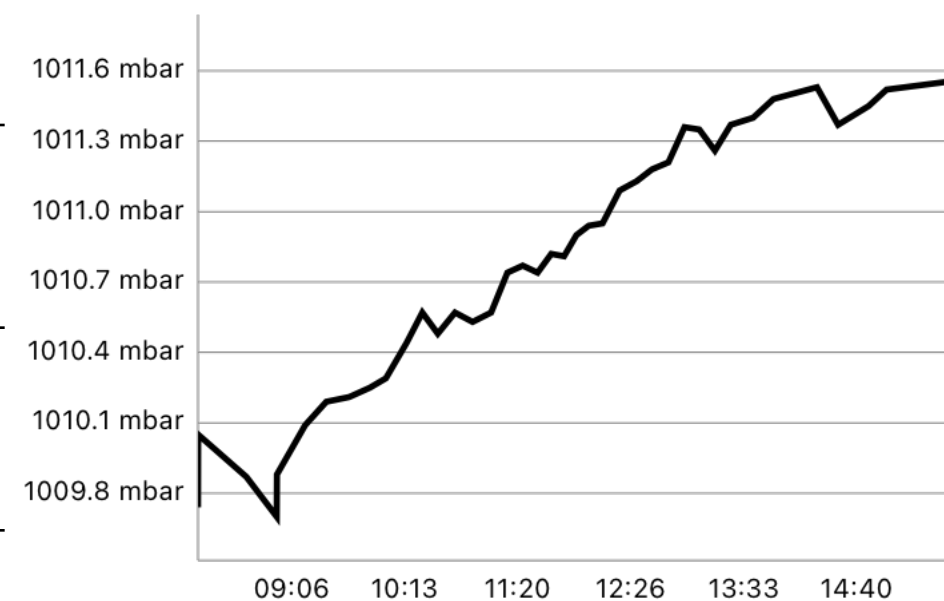
12:28: Engine on and anchor aweigh

13:07: Moored and switch engine off

DATE Wednesday 24 August 2022

FROM 55° 50.153' N 005° 56.722' W

TO 56° 16.098' N 005° 30.191' W
0.8 nm NNW of Kilmelfort harbour; Scotland; Atlantic Ocean





TIME	STATUS	WIND		SEA-COND.	CURRENT		WEATHER			COURSE		NAUTICAL MILES			POSITION
		DIR.	KN		DIR.	KN	GENERAL	MBAR	MM	COG	SOG	SAIL	MOTORI	LOG	
08:11		---°	-	-	---	-	☉☉	1009.7	-	---°	0.0 kn	0.0	^{NG} 0.0	0.0	55° 50.153' N 005° 56.722' W
08:11		---°	-	-	---	-	☉☉	1010.0	-	006°	0.0 kn	0.0	0.0	0.0	55° 50.151' N 005° 56.719' W
08:39		---°	-	-	---	-	☉☉	1009.9	-	038°	2.2 kn	0.0	1.0	1.0	55° 50.545' N 005° 55.089' W
08:57		149°	5	-	253°	0.54	☉☉	1009.7	-	033°	3.4 kn	0.0	2.0	2.0	55° 51.371' N 005° 54.088' W
08:57		153°	5	0	358°	0.39	☉☉	1009.9	-	033°	3.4 kn	0.0	2.0	2.0	55° 51.377' N 005° 54.081' W
09:14		165°	8	-	335°	0.69	☉☉	1010.1	-	028°	4.3 kn	1.0	2.0	3.0	55° 52.231' N 005° 53.156' W
09:26		176°	10	0	020°	1.4	☉☉	1010.2	-	030°	4.9 kn	2.0	2.0	4.0	55° 53.078' N 005° 52.206' W
09:40		190°	11	0	352°	0.52	☉☉	1010.2	-	025°	5.2 kn	3.0	2.0	5.0	55° 53.957' N 005° 51.359' W
09:52		194°	10	0	299°	0.31	☉☉	1010.2	-	025°	5.1 kn	4.0	2.0	6.0	55° 54.861' N 005° 50.603' W
10:02		198°	7	0	336°	0.47	☉☉	1010.3	-	025°	4.8 kn	5.1	2.0	7.1	55° 55.587' N 005° 49.1' W
10:14		197°	9	0	000°	1.2	☉☉	1010.4	-	025°	5.9 kn	6.1	2.0	8.1	55° 56.584' N 005° 49.183' W
10:23		200°	12	0	327°	0.20	☉☉	1010.6	-	025°	7.0 kn	7.1	2.0	9.1	55° 57.484' N 005° 48.407' W
10:32		192°	11	0	313°	0.51	☉☉	1010.5	-	026°	6.1 kn	8.1	2.0	10.2	55° 58.383' N 005° 47.631' W
10:42		190°	10	0	272°	0.39	☉☉	1010.6	-	026°	5.8 kn	9.1	2.0	11.2	55° 59.281' N 005° 46.844' W
10:53		180°	12	0	331°	0.42	☉☉	1010.5	-	021°	5.9 kn	10.1	2.0	12.2	56° 00.193' N 005° 46.108' W
11:04		162°	9	0	354°	0.78	☉☉	1010.6	-	030°	5.9 kn	11.1	2.0	13.2	56° 01.087' N 005° 45.311' W
11:13		165°	11	0	090°	0.90	☉☉	1010.7	-	032°	6.7 kn	12.1	2.0	14.2	56° 01.942' N 005° 44.384' W
11:22		173°	14	0	321°	0.86	☉☉	1010.8	-	024°	6.7 kn	13.1	2.0	15.2	56° 02.83' N 005° 43.559' W
11:31		182°	17	0	286°	0.87	☉☉	1010.7	-	025°	7.1 kn	14.1	2.0	16.2	56° 03.734' N 005° 42.797' W

DATE Wednesday 24 August 2022

TIME	STATUS	WIND		SEA-COND.	CURRENT		WEATHER			COURSE		NAUTICAL MILES			POSITION
		DIR.	KN		DIR.	KN	GENERAL	MBAR	MM	COG	SOG	SAIL	MOTORI	LOG	
11:39		176°	18	0	359°	1.6		1010.8	-	027°	7.6 kn	15.1	^{NG} 2.0	17.2	56° 04.631' N 005° 42' W
11:47		181°	18	0	003°	2.5		1010.8	-	024°	8.4 kn	16.1	2.0	18.2	56° 05.518' N 005° 41.17' W
11:54		185°	18	0	008°	2.4		1010.9	-	022°	8.2 kn	17.1	2.0	19.2	56° 06.434' N 005° 40.444' W
12:01		173°	18	0	355°	3.3		1010.9	-	023°	8.3 kn	18.2	2.0	20.2	56° 07.362' N 005° 39.762' W
12:09		173°	15	0	233°	1.3		1011.0	-	040°	6.2 kn	19.2	2.0	21.2	56° 08.254' N 005° 38.958' W
12:19		162°	16	0	222°	2.0		1011.1	-	035°	5.2 kn	20.2	2.0	22.2	56° 09.093' N 005° 37.985' W
12:30		180°	17	0	275°	0.42		1011.1	-	033°	6.9 kn	21.2	2.0	23.2	56° 09.933' N 005° 37.013' W
12:39		171°	15	0	209°	0.60		1011.2	-	035°	6.2 kn	22.2	2.0	24.2	56° 10.751' N 005° 35.983' W
12:48		186°	12	0	052°	0.81		1011.2	-	023°	5.8 kn	23.2	2.0	25.2	56° 11.58' N 005° 34.982' W
12:58		196°	16	0	196°	0.70		1011.4	-	009°	6.8 kn	24.2	2.0	26.2	56° 12.577' N 005° 34.841' W
13:06		197°	18	0	227°	0.47		1011.3	-	013°	7.1 kn	25.2	2.0	27.2	56° 13.56' N 005° 34.494' W
13:16		161°	10	0	312°	0.54		1011.3	-	065°	7.7 kn	26.2	2.0	28.2	56° 14.467' N 005° 33.735' W
13:25		155°	7	0	325°	0.58		1011.4	-	061°	6.5 kn	27.2	2.0	29.2	56° 14.921' N 005° 32.136' W
13:38		212°	9	0	154°	0.23		1011.4	-	009°	4.9 kn	28.7	2.0	30.7	56° 15.491' N 005° 29.683' W
13:50		121°	13	0	341°	2.5		1011.5	-	039°	3.1 kn	29.3	2.0	31.3	56° 16.091' N 005° 30.198' W
14:16		348°	18	-	089°	0.17		1011.5	-	230°	3.7 kn	30.1	2.0	32.1	56° 15.366' N 005° 30.39' W
14:28		006°	23	0	330°	1.0		1011.4	-	208°	4.2 kn	30.1	2.5	32.6	56° 14.952' N 005° 30.949' W
14:46		199°	8	-	056°	0.29		1011.5	-	031°	5.9 kn	30.1	3.1	33.2	56° 14.807' N 005° 31.925' W
14:57		176°	16	0	304°	0....		1011.5	-	033°	5.6 kn	30.1	4.4	34.5	56° 15.873' N 005° 30.442' W

DATE Wednesday 24 August 2022

TIME	STATUS	WIND		SEA-COND.	CURRENT		WEATHER			COURSE		NAUTICAL MILES			POSITION
		DIR.	KN		DIR.	KN	GENERAL	MBAR	MM	COG	SOG	SAIL	MOTORI	LOG	
15:40		020°	15	-	360°	0.10		1011.6	-	359°	0.1 kn	30.1	^{NG} 4.7	34.8	56° 16.098' N 005° 30.191' W
Day sum												30.1	4.7	34.8	
Prev. day												582.4	347.6	956.4	
Total												612.4	352.3	991.2	

FRESHWATER	83%	0%	0%	BILGE	-
BATTERY	13 V	13 V	13 V	COOLING WATER	-
FUEL	73%	97%		OIL LEVEL	-
WATER TEMPERATURE	14°C <-> 16°C			SAIL	-
AIR TEMPERATURE	16°C <-> 18°C			LIGHTS	-
ENGINE OPERATING HRS	129.8	-	-	SEAWATER FILTER	-

STEVE BRADLEY

DATE Wednesday 24 August 2022

08:11: Engine on and cast off

08:11: Sails set and engine switched on to support sailing

08:57: Engine off and sails set

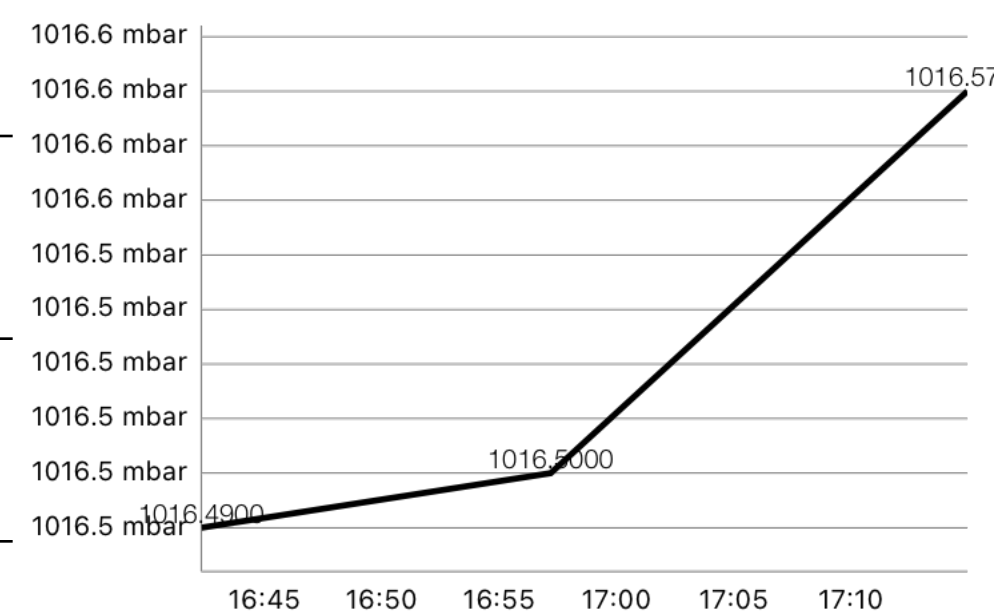
14:16: Engine on and furl sails

15:40: Moored and switch engine off

DATE Thursday 25 August 2022

FROM 56° 16.057' N 005° 30.204' W
0.8 nm NNW of Kilmelfort harbour; Scotland; Atlantic Ocean

TO 56° 14.404' N 005° 32.833' W
1.9 nm WSW of Kilmelfort harbour; Scotland; Atlantic Ocean



TIME	STATUS	WIND		SEA-COND.	CURRENT		WEATHER			COURSE		NAUTICAL MILES			POSITION	
		DIR.	KN		DIR.	KN	GENERAL	MBAR	MM	COG	SOG	SAIL	MOTORI	LOG		
16:42		013°	15	-	260°	0....			1016.5	-	194°	4.5 kn	0.0	^{NG} 0.0	0.0	56° 16.057' N 005° 30.204' W
16:57		009°	17	0	211°	0.42			1016.5	-	226°	3.8 kn	0.0	1.0	1.0	56° 15.261' N 005° 31.289' W
17:14		026°	20	-	132°	0.57			1016.6	-	221°	0.0 kn	0.0	2.2	2.3	56° 14.404' N 005° 32.833' W
Day sum												0.0	2.2	2.3		
Prev. day												612.4	352.3	991.2		
Total												612.4	354.5	993.4		

FRESHWATER	83%	0%	0%	BILGE	-
BATTERY	13 V	13 V	13 V	COOLING WATER	-
FUEL	73%	97%		OIL LEVEL	-
WATER TEMPERATURE	15°C <-> 16°C			SAIL	-
AIR TEMPERATURE	14°C <-> 14°C			LIGHTS	-
ENGINE OPERATING HRS	130.4	-	-	SEAWATER FILTER	-

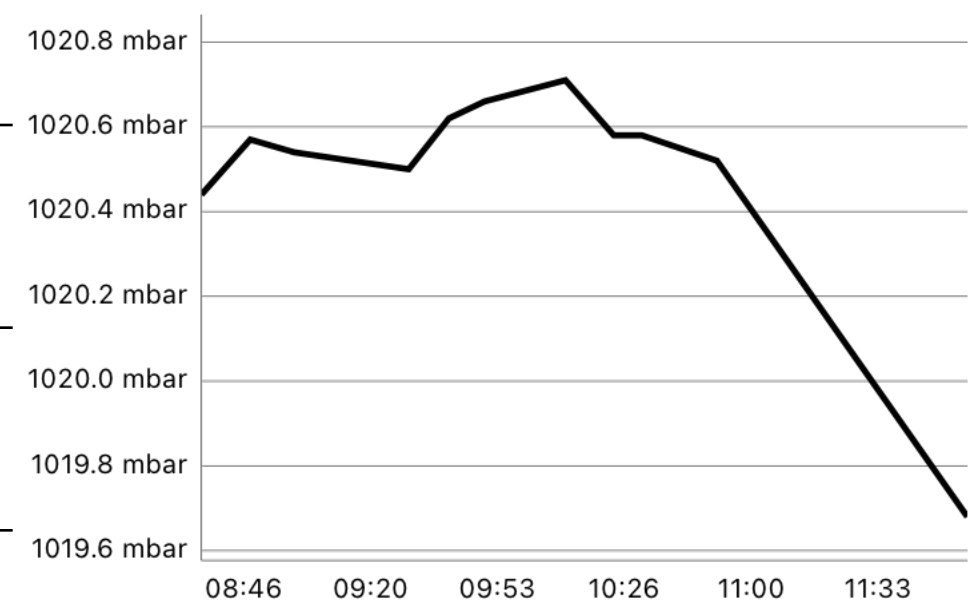
DATE Thursday 25 August 2022

16:42: Engine on and cast off

DATE Saturday 27 August 2022

FROM 56° 14.475' N 005° 33.394' W
2.3 nm WSW of Kilmelfort harbour; Scotland; Atlantic Ocean

TO 56° 05.453' N 005° 33.278' W
Light Crinan; Scotland; Atlantic Ocean



TIME	STATUS	WIND		SEA-COND.	CURRENT		WEATHER			COURSE		NAUTICAL MILES			POSITION	
		DIR.	KN		DIR.	KN	GENERAL	MBAR	MM	COG	SOG	SAIL	MOTORI	LOG		
08:35		035°	8	-	120°	0.18	☀️	☀️	1020.4	-	267°	5.8 kn	0.0	0.0	0.3	56° 14.475' N 005° 33.394' W
08:48		359°	10	0	064°	0.41	☀️	☀️	1020.6	-	190°	5.6 kn	0.0	1.0	1.3	56° 13.549' N 005° 34.073' W
08:59		350°	11	0	242°	0.47	☀️	☀️	1020.5	-	154°	5.3 kn	0.0	2.0	2.3	56° 12.551' N 005° 34.042' W
09:29		026°	11	-	158°	0.46	☀️	☀️	1020.5	-	225°	5.8 kn	0.0	3.0	3.3	56° 11.623' N 005° 34.701' W
09:40		016°	14	0	067°	0.22	☀️	☀️	1020.6	-	206°	5.8 kn	0.0	4.0	4.3	56° 10.789' N 005° 35.691' W
09:49		019°	13	0	033°	0.24	☀️	☀️	1020.7	-	205°	5.4 kn	0.0	5.7	6.1	56° 09.1' N 005° 36.378' W
10:11		010°	12	-	352°	0.27	☀️	☀️	1020.7	-	181°	5.6 kn	0.0	6.7	7.1	56° 08.22' N 005° 37.223' W
10:23		351°	9	0	344°	1.2	☀️	☀️	1020.6	-	131°	4.6 kn	0.0	7.7	8.1	56° 07.415' N 005° 36.162' W
10:31		351°	7	0	004°	0.98	☀️	☀️	1020.6	-	141°	4.7 kn	0.0	9.1	9.5	56° 06.1' N 005° 35.373' W
10:50		017°	4	-	081°	0.49	☀️	☀️	1020.5	-	138°	4.5 kn	0.0	10.1	10.5	56° 05.787' N 005° 33.674' W
11:56		---	-	-	---	-	☀️	☀️	1019.7	-	209°	0.0 kn	0.0	10.5	10.9	56° 05.453' N 005° 33.278' W

Day sum	0.0	10.5	10.9
Prev. day	612.4	354.5	993.4
Total	612.4	365.0	1004.3

FRESHWATER	83%	0%	0%	BILGE	-
BATTERY	13 V	13 V	13 V	COOLING WATER	-
FUEL	73%	97%		OIL LEVEL	-
WATER TEMPERATURE	15°C <-> 16°C			SAIL	-
AIR TEMPERATURE	12°C <-> 15°C			LIGHTS	-
ENGINE OPERATING HRS	133.7	-	-	SEAWATER FILTER	-

DATE Saturday 27 August 2022

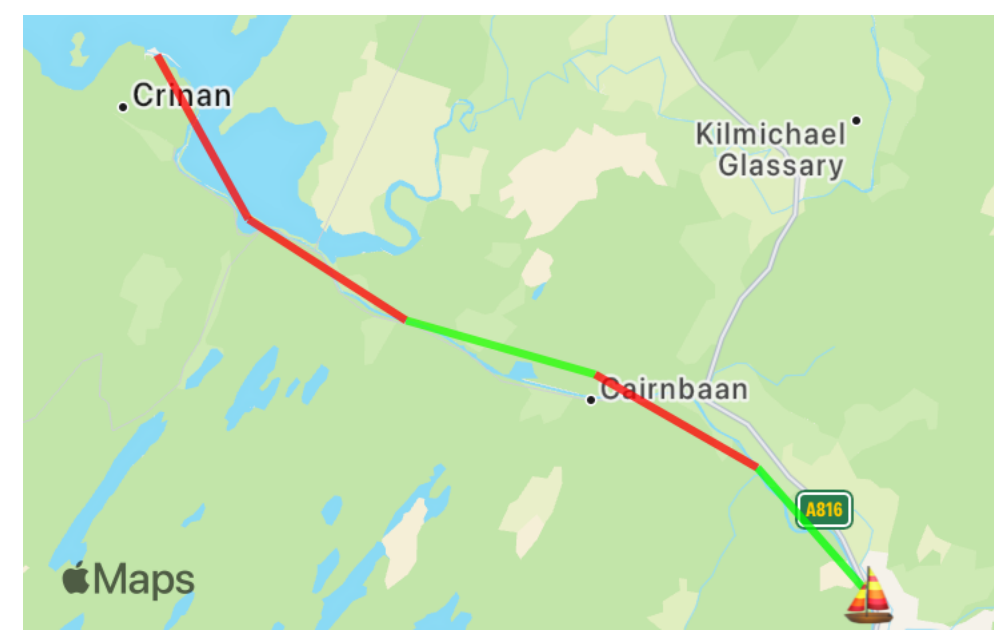
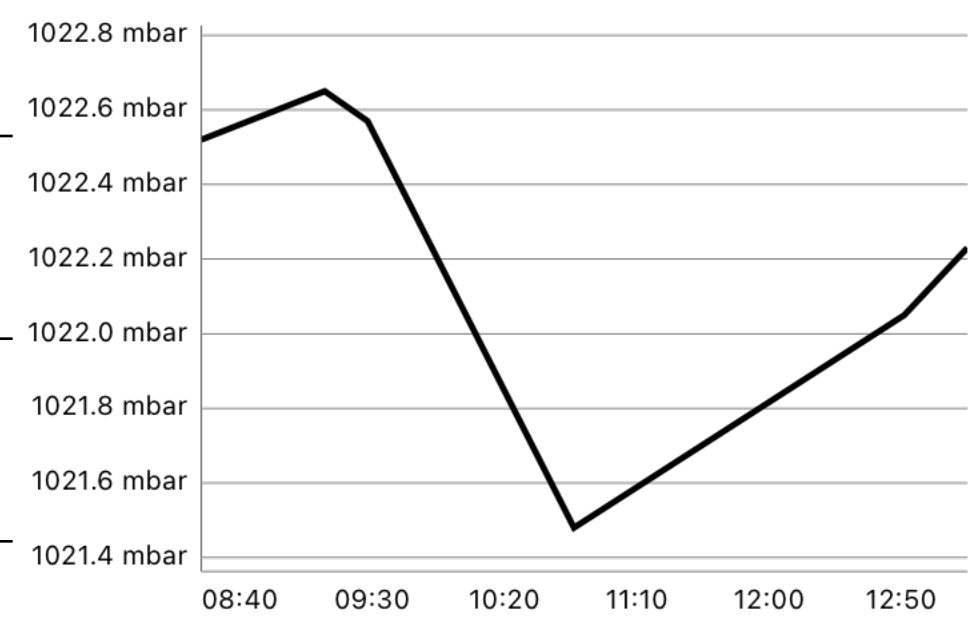
08:35: Engine on and anchor aweigh

11:56: Moored and switch engine off

DATE Sunday 28 August 2022

FROM 56° 05.451' N 005° 33.282' W
Light Crinan; Scotland; Atlantic Ocean

TO 56° 02.609' N 005° 26.525' W
4.8 nm SE of Light Crinan; Scotland; Atlantic Ocean



TIME	STATUS	WIND		SEA-COND.	CURRENT		WEATHER			COURSE		NAUTICAL MILES			POSITION
		DIR.	KN		DIR.	KN	GENERAL	MBAR	MM	COG	SOG	SAIL	MOTORI	LOG	
08:25		---°	-	-	---	-	☉ ☽	1022.5	-	316°	0.3 kn	0.0	0.0 ^{NG}	0.0	56° 05.451' N 005° 33.282' W
09:11		322°	6	-	156°	0.12	☉ ↙	1022.7	-	120°	4.1 kn	0.0	1.0	1.0	56° 04.579' N 005° 32.409' W
09:28		321°	6	-	340°	0.26	☉ ↙	1022.6	-	106°	4.1 kn	0.0	2.0	2.0	56° 04.041' N 005° 30.905' W
10:46		167°	1	-	000°	0.20	☉ ↓	1021.5	-	000°	0.2 kn	0.0	3.1	3.1	56° 03.754' N 005° 29.1' W
12:50		346°	13	-	033°	0.65	☉ ↗	1022.0	-	148°	4.2 kn	0.0	4.1	4.1	56° 03.258' N 005° 27.551' W
13:14		002°	5	-	---	-	☉ ⊥	1022.2	-	000°	0.0 kn	0.0	4.9	4.9	56° 02.609' N 005° 26.525' W
Day sum												0.0	4.9	4.9	
Prev. day												612.4	365.0	1004.3	
Total												612.4	370.0	1009.2	

FRESHWATER	83%	0%	0%	BILGE	-
BATTERY	13 V	13 V	13 V	COOLING WATER	-
FUEL	73%	97%		OIL LEVEL	-
WATER TEMPERATURE	16°C <-> 18°C			SAIL	-
AIR TEMPERATURE	14°C <-> 16°C			LIGHTS	-
ENGINE OPERATING HRS	138.5	-	-	SEAWATER FILTER	-

DATE Sunday 28 August 2022

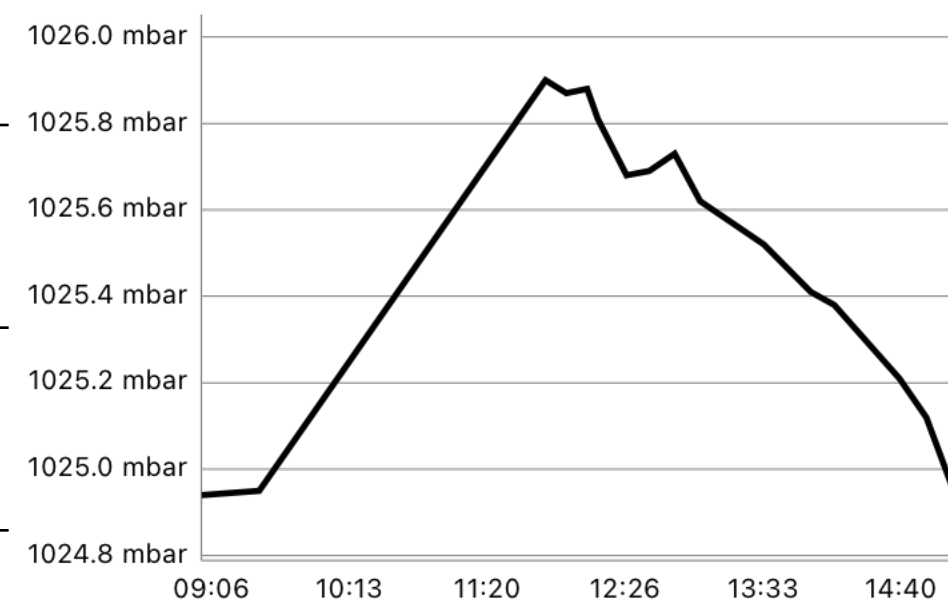
08:25: Engine on and cast off

13:14: Moored and switch engine off

DATE Monday 29 August 2022





FROM 56° 02.613' N 005° 26.527' W
4.8 nm SE of Light Crinan; Scotland; Atlantic Ocean

TO 56° 06.818' N 005° 12.642' W
11.6 nm east of Light Crinan; Scotland; Atlantic Ocean



TIME	STATUS	WIND		SEA-COND.	CURRENT		WEATHER			COURSE		NAUTICAL MILES			POSITION	
		DIR.	KN		DIR.	KN	GENERAL	MBAR	MM	COG	SOG	SAIL	MOTORI	LOG		
09:01		010°	3	-	000°	0.10		/	1024.9	-	000°	0.1 kn	0.0	0.0	0.0	56° 02.613' N 005° 26.527' W
09:29		003°	8	-	022°	0.23		┘	1024.9	-	215°	3.9 kn	0.0	1.0	1.0	56° 01.621' N 005° 26.752' W
11:48		352°	11	-	007°	0.59		┘	1025.9	-	171°	5.4 kn	0.0	2.0	2.0	56° 00.637' N 005° 26.431' W
11:58		336°	9	0	359°	0.78		┘	1025.9	-	122°	5.5 kn	0.0	3.6	3.7	55° 59.1' N 005° 25.412' W
12:08		323°	9	0	114°	0.44		┘	1025.9	-	090°	6.0 kn	0.0	4.6	4.7	55° 59.616' N 005° 23.884' W
12:13		294°	4	0	256°	0.18		┘	1025.8	-	059°	5.8 kn	0.0	5.7	5.7	55° 59.727' N 005° 22.1' W
12:27		314°	9	0	327°	0.67		┘	1025.7	-	040°	5.8 kn	0.0	6.7	6.7	56° 00.632' N 005° 21.347' W
12:38		309°	8	0	214°	1.0		┘	1025.7	-	039°	5.0 kn	0.0	7.7	7.7	56° 01.328' N 005° 20.064' W
12:50		341°	7	0	225°	0.87		┘	1025.7	-	028°	4.8 kn	0.0	8.7	8.7	56° 02.173' N 005° 19.112' W
13:02		333°	7	0	179°	0.72		┘	1025.6	-	034°	4.9 kn	0.0	9.7	9.7	56° 03.041' N 005° 18.232' W
13:33		310°	5	-	215°	0.70		┘	1025.5	-	033°	5.5 kn	0.0	10.7	10.7	56° 03.971' N 005° 17.585' W
13:56		343°	6	-	239°	0.40		┘	1025.4	-	035°	4.1 kn	0.0	11.7	11.7	56° 04.88' N 005° 16.848' W
14:07		321°	5	0	227°	1.2		┘	1025.4	-	034°	5.0 kn	0.0	12.7	12.7	56° 05.602' N 005° 15.615' W
14:39		303°	8	-	239°	0.65		┘	1025.2	-	081°	4.6 kn	0.0	13.7	13.7	56° 06.42' N 005° 14.591' W

DATE Monday 29 August 2022

TIME	STATUS	WIND		SEA-COND.	CURRENT		WEATHER			COURSE		NAUTICAL MILES			POSITION
		DIR.	KN		DIR.	KN	GENERAL	MBAR	MM	COG	SOG	SAIL	MOTORI	LOG	
14:52		296°	11	0	163°	0.20		1025.1	-	088°	4.7 kn	0.0	14.8 ^{NG}	14.8	56° 06.813' N 005° 12.609' W
15:10		050°	5	-	360°	0.10		1024.9	-	360°	0.1 kn	0.0	14.9	14.9	56° 06.818' N 005° 12.642' W
Day sum												0.0	14.9	14.9	
Prev. day												612.4	370.0	1009.2	
Total												612.4	384.8	1024.1	

FRESHWATER	83%	0%	0%	BILGE	-
BATTERY	13 V	13 V	13 V	COOLING WATER	-
FUEL	73%	97%		OIL LEVEL	-
WATER TEMPERATURE	15°C <-> 17°C			SAIL	-
AIR TEMPERATURE	14°C <-> 20°C			LIGHTS	-
ENGINE OPERATING HRS	146.5	-	-	SEAWATER FILTER	-

DATE Monday 29 August 2022

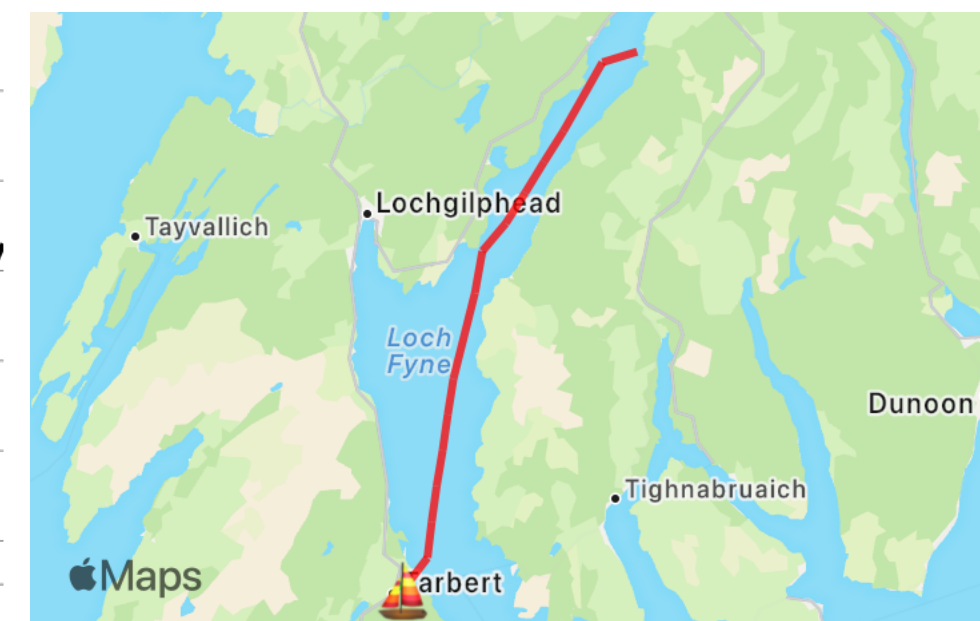
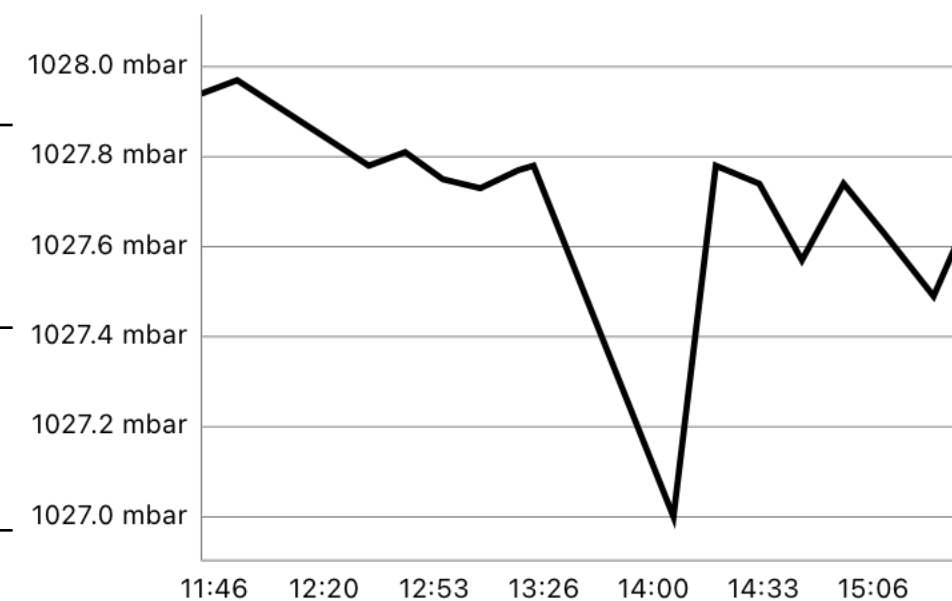
09:01: Engine on and cast off

15:10: Anchored and engine switched off

DATE Tuesday 30 August 2022







FROM 56° 06.744' N 005° 12.867' W
11.5 nm east of Light Crinan; Scotland; Atlantic Ocean

TO 55° 52.011' N 005° 24.638' W
14.1 nm east of Light Sgeir Mhuile; Scotland; Atlantic Ocean



TIME	STATUS	WIND		SEA-COND.	CURRENT		WEATHER			COURSE		NAUTICAL MILES			POSITION	
		DIR.	KN		DIR.	KN	GENERAL	MBAR	MM	COG	SOG	SAIL	MOTORI	LOG		
11:42		034°	9	-	240°	0....			1027.9	-	259°	4.3 kn	0.0	^{NG} 0.0	0.1	56° 06.744' N 005° 12.867' W
11:53		030°	10	0	105°	0.48			1028.0	-	248°	6.2 kn	0.0	1.0	1.1	56° 06.451' N 005° 14.578' W
12:33		---°	-	-	---	-			1027.8	-	210°	5.5 kn	0.0	3.2	3.3	56° 04.562' N 005° 16.502' W
12:44		010°	14	-	072°	0.31			1027.8	-	212°	5.4 kn	0.0	4.2	4.3	56° 03.717' N 005° 17.461' W
12:55		007°	17	0	080°	0.48			1027.8	-	213°	5.3 kn	0.0	5.2	5.3	56° 02.866' N 005° 18.396' W
13:07		009°	17	0	081°	0.65			1027.7	-	210°	5.2 kn	0.0	6.2	6.3	56° 02.021' N 005° 19.356' W
13:18		004°	16	0	103°	0.42			1027.8	-	229°	5.2 kn	0.0	7.2	7.3	56° 01.258' N 005° 20.511' W
13:23		005°	14	0	048°	1.5			1027.8	-	204°	4.2 kn	0.0	8.4	8.5	56° 00.1' N 005° 20.882' W
14:05		---°	-	-	---	-			1027.0	-	189°	4.9 kn	0.0	10.8	11.0	55° 57.737' N 005° 21.943' W
14:18		359°	17	0	041°	0.79			1027.8	-	189°	4.6 kn	0.0	11.8	12.0	55° 56.751' N 005° 22.223' W
14:31		358°	17	0	027°	1.2			1027.7	-	189°	4.5 kn	0.0	12.8	13.0	55° 55.762' N 005° 22.475' W
14:44		352°	17	0	060°	0.31			1027.6	-	189°	4.7 kn	0.0	13.8	14.0	55° 54.776' N 005° 22.771' W
14:57		348°	17	0	029°	0.90			1027.7	-	186°	4.8 kn	0.0	14.8	15.0	55° 53.787' N 005° 23.018' W
15:09		345°	15	0	059°	0.35			1027.6	-	190°	4.7 kn	0.0	15.8	16.0	55° 52.794' N 005° 23.226' W

DATE Tuesday 30 August 2022

TIME	STATUS	WIND		SEA-COND.	CURRENT		WEATHER			COURSE		NAUTICAL MILES			POSITION
		DIR.	KN		DIR.	KN	GENERAL	MBAR	MM	COG	SOG	SAIL	MOTORI	LOG	
15:24		---°	-	-	---	-	 	1027.5	-	229°	5.2 kn	0.0	^{NG} 16.8	17.0	55° 52.001' N 005° 24.308' W
15:35		---°	-	-	---	-	 	1027.7	-	027°	0.0 kn	0.0	17.0	17.1	55° 52.011' N 005° 24.638' W
Day sum												0.0	17.0	17.1	
Prev. day												612.4	384.8	1024.1	
Total												612.4	401.8	1041.2	

FRESHWATER	83%	0%	0%	BILGE	-
BATTERY	13 V	13 V	13 V	COOLING WATER	-
FUEL	73%	97%		OIL LEVEL	-
WATER TEMPERATURE	15°C <-> 16°C			SAIL	-
AIR TEMPERATURE	17°C <-> 19°C			LIGHTS	-
ENGINE OPERATING HRS	150.4	-	-	SEAWATER FILTER	-

STEVE BRADLEY

DATE Tuesday 30 August 2022

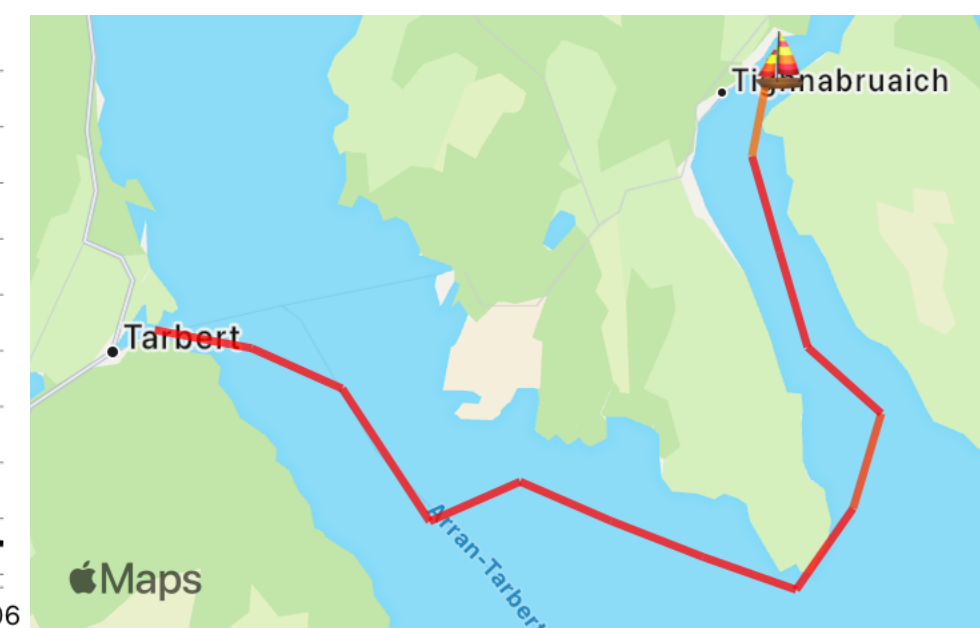
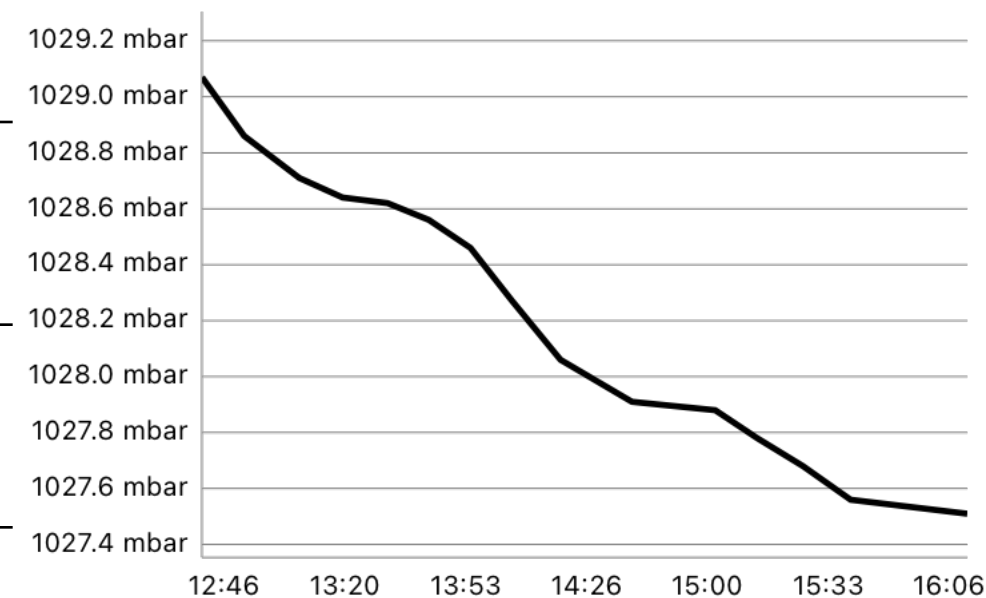
11:42: Engine on and anchor aweigh

15:35: Moored and switch engine off

DATE Wednesday 31 August 2022


FROM 55° 52.026' N 005° 24.158' W
14.4 nm SSE of Light Crinan; Scotland; Atlantic Ocean

TO 55° 54.79' N 005° 12.999' W
11.4 nm west of Kip Marina; Scotland; Atlantic Ocean



TIME	STATUS	WIND		SEA-COND.	CURRENT		WEATHER			COURSE		NAUTICAL MILES			POSITION
		DIR.	KN		DIR.	KN	GENERAL	MBAR	MM	COG	SOG	SAIL	MOTORI	LOG	
12:40		328°	10	-	307°	0.46	☉ ↙	1029.1	-	094°	5.0 kn	0.0	0.0 ^{NG}	0.3	55° 52.026' N 005° 24.158' W
12:52		352°	12	0	334°	0.98	☉ ↗	1028.9	-	114°	4.3 kn	0.0	1.0	1.3	55° 51.842' N 005° 22.413' W
13:07		355°	13	-	335°	0.80	☉ ↗	1028.7	-	115°	5.0 kn	0.0	2.0	2.3	55° 51.436' N 005° 20.788' W
13:19		334°	11	0	333°	1.3	☉ ↙	1028.6	-	126°	5.0 kn	0.0	3.6	3.9	55° 50.1' N 005° 19.217' W
13:31		327°	11	0	314°	1.0	☉ ↙	1028.6	-	113°	5.3 kn	0.0	4.6	4.9	55° 50.5' N 005° 17.589' W
13:43		341°	11	0	317°	0.84	☉ ↙	1028.6	-	111°	5.2 kn	0.0	5.6	5.9	55° 50.104' N 005° 15.957' W
13:54		330°	11	0	321°	0.75	☉ ↙	1028.5	-	111°	5.3 kn	0.0	6.6	6.9	55° 49.742' N 005° 14.304' W
14:06		319°	11	0	282°	0.51	☉ ↙	1028.3	-	093°	5.4 kn	0.0	7.6	7.9	55° 49.412' N 005° 12.63' W
14:19		046°	4	0	276°	0.27	☉ ↗	1028.1	-	013°	5.6 kn	0.0	8.6	8.9	55° 50.23' N 005° 11.607' W
14:39		076°	7	-	250°	0.51	☉ ↗	1027.9	-	333°	2.7 kn	0.0	9.6	9.9	55° 51.187' N 005° 11.1' W
15:02		142°	2	-	214°	0.49	☉ ↘	1027.9	-	337°	4.8 kn	0.0	10.6	10.9	55° 51.853' N 005° 12.424' W
15:13		173°	4	0	189°	0.48	☉ ↓	1027.8	-	344°	5.2 kn	0.0	11.6	11.9	55° 52.811' N 005° 12.928' W
15:26		146°	1	0	188°	0.48	☉ ↘	1027.7	-	342°	5.2 kn	0.0	12.6	12.9	55° 53.772' N 005° 13.425' W
15:39		096°	1	0	292°	0.47	☉ ↗	1027.6	-	031°	2.4 kn	0.0	13.6	13.9	55° 54.753' N 005° 13.088' W

DATE Wednesday 31 August 2022

TIME	STATUS	WIND		SEA-COND.	CURRENT		WEATHER			COURSE		NAUTICAL MILES			POSITION
		DIR.	KN		DIR.	KN	GENERAL	MBAR	MM	COG	SOG	SAIL	MOTORI	LOG	
16:11		---°	-	-	---	-	○○	1027.5	-	071°	0.0 kn	0.0	13.7 ^{NG}	14.0	55° 54.79' N 005° 12.999' W
Day sum												0.0	13.7	14.0	
Prev. day												612.4	401.8	1041.2	
Total												612.4	415.5	1055.2	

FRESHWATER	83%	0%	0%	BILGE	-
BATTERY	13 V	13 V	13 V	COOLING WATER	-
FUEL	73%	97%		OIL LEVEL	-
WATER TEMPERATURE	16°C <-> 17°C			SAIL	-
AIR TEMPERATURE	18°C <-> 21°C			LIGHTS	-
ENGINE OPERATING HRS	153.9	-	-	SEAWATER FILTER	-

STEVE BRADLEY

DATE Wednesday 31 August 2022

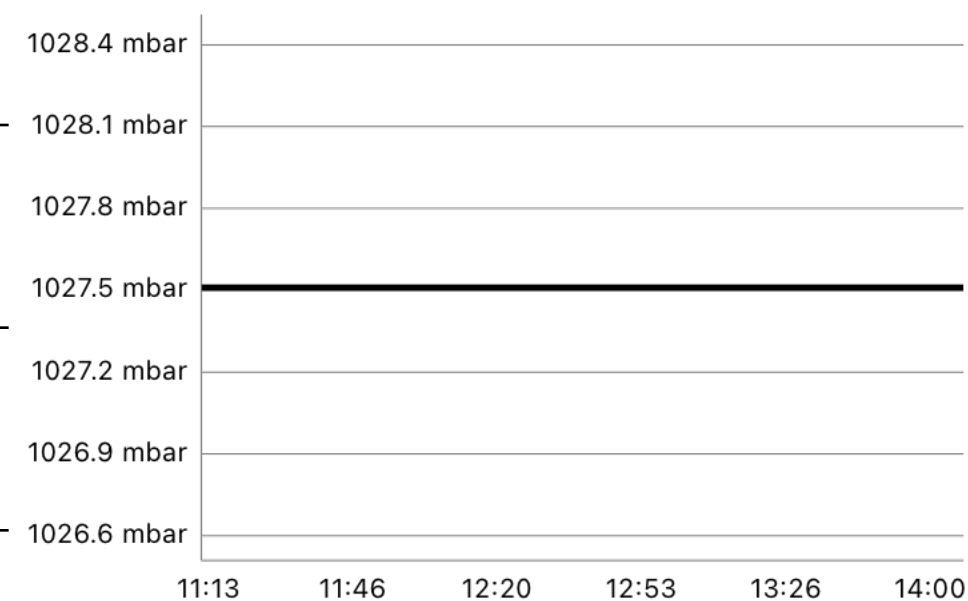
12:40: Engine on and cast off

16:11: Moored and switch engine off

DATE Tuesday 4 October 2022

FROM 55° 53.951' N 005° 13.523' W
11.4 nm west of Kip Marina; Scotland; Atlantic Ocean

TO 55° 52.298' N 005° 18.901' W
13 nm west of Kip Marina; Scotland; Atlantic Ocean



TIME	STATUS	WIND		SEA-COND.	CURRENT		WEATHER			COURSE		NAUTICAL MILES			POSITION
		DIR.	KN		DIR.	KN	GENERAL	MBAR	MM	COG	SOG	SAIL	MOTORI	LOG	
11:11		---°	-	-	---	-	○○	1027.5	-	071°	3.6 kn	0.0	^{NG} 0.0	0.9	55° 53.951' N 005° 13.523' W
11:28		---°	-	-	---	-	○○	1027.5	-	071°	5.8 kn	0.0	1.1	2.0	55° 52.9' N 005° 13.117' W
12:28		---°	-	-	---	-	○○	1027.5	-	071°	5.2 kn	0.0	4.4	5.3	55° 49.69' N 005° 11.503' W
12:57		---°	-	-	---	-	◐○☂	1027.5	-	071°	6.4 kn	0.0	5.4	6.3	55° 49.163' N 005° 13.025' W
13:39		---°	-	-	---	-	○○☂	1027.5	-	071°	5.8 kn	0.0	9.0	9.8	55° 50.641' N 005° 18.7' W
13:59		---°	-	-	---	-	○○☂	1027.5	-	071°	7.6 kn	0.0	10.3	11.2	55° 51.963' N 005° 19.421' W
14:07		---°	-	-	---	-	●○	1027.5	-	071°	0.0 kn	0.0	10.8	11.7	55° 52.298' N 005° 18.901' W

Day sum	0.0	10.8	11.7
Prev. day	612.4	415.5	1055.2
Total	612.4	426.3	1066.9

FRESHWATER	83%	0%	0%	BILGE	-
BATTERY	13 V	13 V	13 V	COOLING WATER	-
FUEL	73%	97%		OIL LEVEL	-
WATER TEMPERATURE	-<->-			SAIL	-
AIR TEMPERATURE	7°C <-> 21°C			LIGHTS	-
ENGINE OPERATING HRS	153.9	-	-	SEAWATER FILTER	-

DATE Tuesday 4 October 2022

14:07: Moored at Portavadie Marina